



THIS DOCUMENT HAS BEEN DIGITALLY SIGNED AND SEALED BY:
Anthony Washington
2026.04.08 14:31:31-05'00'
PRINTED COPIES OF THIS DOCUMENT ARE NOT CONSIDERED SIGNED AND SEALED. THE SIGNATURE MUST BE VERIFIED ON THE ELECTRONIC DOCUMENTS.
HDR ENGINEERING, INC.
120 BRENTWOOD COMMONS WAY
SUITE 525
BRENTWOOD, TN 37027
ANTHONY L. WASHINGTON, III, P.E. 119749

THE ABOVE NAMED PROFESSIONAL ENGINEER SHALL BE RESPONSIBLE FOR THE FOLLOWING SHEETS IN ACCORDANCE OF TENN. CODE ANN. §62-2-306.

SHEET NAME	SHEET NO.
SIGNATURE SHEET	ROADWAY-SIGN1
TITLE SHEET	1
ROADWAY INDEX, STANDARD ROADWAY DRAWINGS AND STANDARD TRAFFIC DESIGN DRAWINGS	1A
ESTIMATED ROADWAY QUANTITIES	2
TYPICAL SECTIONS AND PAVEMENT SCHEDULE	2B, 2B1
GENERAL NOTES	2C
SPECIAL NOTES	2D
ENVIRONMENTAL NOTES	2E, 2E1
TABULATED QUANTITIES	2F
UTILITY NOTES AND UTILITY OWNERS	3
PAVEMENT EDGE DROP-OFF NOTES FOR TRAFFIC CONTROL	T1

YEAR	PROJECT NO.	SHEET NO.
2026	NH/HSIP-10(96)	ROADWAY-SIGN 1

**STATE OF TENNESSEE
DEPARTMENT OF TRANSPORTATION**

**SIGNATURE
SHEET**

Index Of Sheets
SEE SHEET NO. 1A

STATE OF TENNESSEE DEPARTMENT OF TRANSPORTATION BUREAU OF ENGINEERING

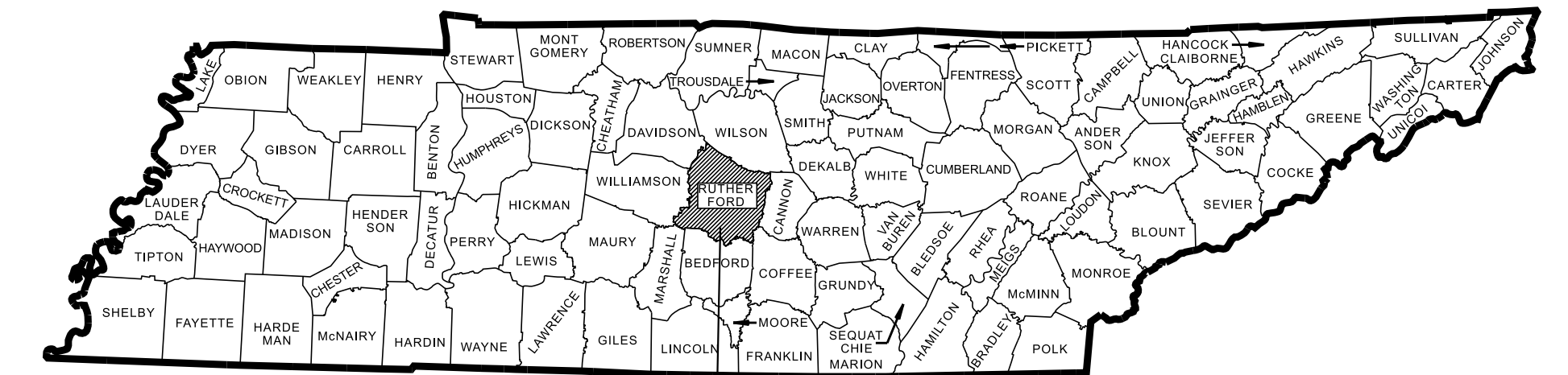
RUTHERFORD COUNTY

STATE ROUTE 10
FROM SR-268 COMPTON RD.
TO WILSON COUNTY LINE
RESURFACE & SAFETY
MILL, 411TLD OVERLAY, GUARDRAIL AND PAVEMENT MARKINGS

STATE HIGHWAY NO. 10 F.A.H.S. NO. US-231


DOES THIS PROJECT QUALIFY FOR UTILITY CHAPTER 86	YES	NO X
WORK ZONE SIGNIFICANCE DETERMINATION		
SIGNIFICANT	YES X	NO
RAILROAD INVOLVEMENT	YES	NO X

TENN.	YEAR	SHEET NO.
	2026	1
FED. AID PROJ. NO.	NH/HSIP-10(96)	
STATE PROJ. NO.	75S010-F8-005	
STATE PROJ. NO.	75S010-F3-005	



PROJECT LOCATION
BRIDGE ID. # 75SR0100013 75SR0100015

NO EXCLUSIONS



APPROVED:
SHANE HESTER, CHIEF ENGINEER

DATE: _____

APPROVED:
WILL REID, COMMISSIONER

75S010-F3-005
75S010-F8-005
END PROJECT NO. NH/HSIP-10(96) RESURFACE & SAFETY
WILSON COUNTY LINE (L.M. 24.97)

75S010-F3-005
75S010-F8-005
BEGIN PROJECT NO. NH/HSIP-10(96) RESURFACE & SAFETY
SR-268 COMPTON RD. (L.M. 17.89)

SPECIAL NOTES

PROPOSALS MAY BE REJECTED BY THE COMMISSIONER IF ANY OF THE UNIT PRICES CONTAINED THEREIN ARE OBVIOUSLY UNBALANCED, EITHER EXCESSIVE OR BELOW THE REASONABLE COST ANALYSIS VALUE.

THIS PROJECT TO BE CONSTRUCTED UNDER THE STANDARD SPECIFICATIONS OF THE TENNESSEE DEPARTMENT OF TRANSPORTATION DATED APRIL 1, 2026 AND ADDITIONAL SPECIFICATIONS AND SPECIAL PROVISIONS CONTAINED IN THE PLANS AND IN THE PROPOSAL CONTRACT.

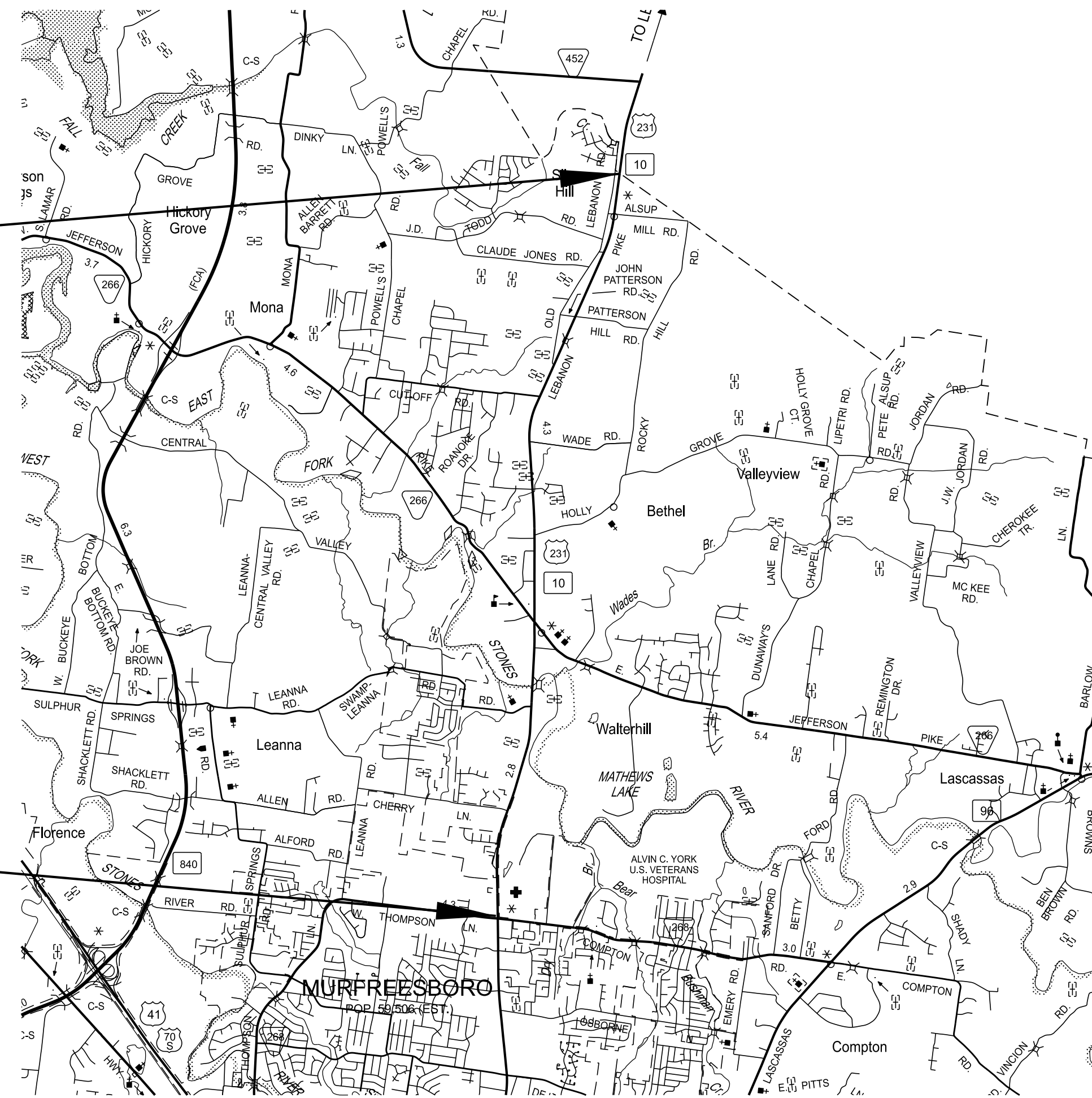
TDOT PROJECT MANAGER: KONNER SPRADLIN, P.E.

DESIGN FIRM : HDR ENGINEERING, INC.

DESIGNER : ANTHONY L. WASHINGTON, III, P.E. CHECKED BY DAVID HORNE

P.E. NO. 98034-4299-04 (DESIGN)

PIN NO. 135039.00



SCALE: 1"= 1 MILE



PROJECT LENGTH 7.08 MILES
TOTAL LANE MILES RESURFACED 16.26 MILES

TRAFFIC COUNTER & WEATHER STATIONS	
STATION LOCATION	LOG MILE
TC STATION 18	19.448
TC STATION 17	21.162

TRAFFIC DATA	
ADT (2026)	20,368
POSTED SPEED LM 17.89 - 21.24	45 MPH
POSTED SPEED LM 21.24 - 24.97	55 MPH

ROADWAY INDEX

SHEET NAME	SHEET NO.
SIGNATURE SHEETS.....	ROADWAY-SIGN1
TITLE SHEET	1
ROADWAY INDEX, STANDARD ROADWAY DRAWINGS, AND STANDARD TRAFFIC DESIGN DRAWINGS	1A
ESTIMATED ROADWAY QUANTITIES	2
TYPICAL SECTIONS AND PAVEMENT SCHEDULE	2B, 2B1
GENERAL NOTES.....	2C
SPECIAL NOTES.....	2D
ENVIRONMENTAL NOTES.....	2E, 2E1
TABULATED QUANTITIES	2F
PAVEMENT MARKING IMPROVEMENTS	2G, 2G1 – 2G7
UTILITY NOTES, AND UTILITY OWNERS.....	3
PAVEMENT EDGE DROP-OFF NOTES FOR TRAFFIC CONTROL	T1

NO UTILITY SHEETS ARE INCLUDED IN THIS SET OF PLANS.


STANDARD ROADWAY DRAWINGS

DWG.	REV.	DESCRIPTION
10-100.00 STANDARD ROADWAY TITLE SHEET, ABBREVIATIONS, AND LEGENDS		
RD-TP-1	09-26-16	STANDARD ROADWAY DRAWINGS TITLE SHEET
RD-A-1	02-20-20	STANDARD ABBREVIATIONS A THROUGH L
RD-A-2		STANDARD ABBREVIATIONS M THROUGH Z
RD-L-1	01-30-26	STANDARD LEGEND
RD-L-1A		STANDARD LEGEND
10-108.00 SAFETY DESIGN AND GUARDRAILS		
S-GR31-1	10-31-25	GUARDRAIL DETAILS
S-GR31-1A	06-28-19	GUARDRAIL AND BLOCK-OUT DETAILS
S-GR31-1B		GUARDRAIL FASTENING HARDWARE
S-GR31-1C	07-07-23	GUARDRAIL GENERAL NOTES AND POST DETAILS
S-GR1-1D	03-01-23	GUARDRAIL POST PLACEMENT IN ROCK
S-GRT-2	06-28-19	TYPE 38 GUARDRAIL END TERMINAL

STANDARD TRAFFIC DESIGN DRAWINGS

DWG.	REV.	DESCRIPTION
10-200.00 SIGN		
T-S-16	07-30-25	GROUND MOUNTED ROADSIDE SIGN PLACEMENT DETAILS
T-S-19	07-30-25	STANDARD STEEL SIGN SUPPORTS
T-S-20	07-30-25	SIGN DETAILS
10-201.00 SIGNALS		
T-SG-2	12-18-25	LOOP LEAD-INS, CONDUIT AND PULL BOXES
T-SG-3	12-18-25	INDUCTIVE LOOPS DETECTION DETAILS
T-SG-3A	12-18-25	INDUCTIVE LOOP DETECTION DETAILS AND NOTES
10-204.00 DESIGN - TRAFFIC CONTROL		
T-M-1	01-24-25	DETAILS OF PAVEMENT MARKINGS FOR CONVENTIONAL ROADS AND MARKING ABBREVIATIONS
T-M-2	01-24-25	DETAILS OF PAVEMENT MARKINGS FOR CONVENTIONAL ROADS
T-M-3	01-24-25	MARKING STANDARDS FOR TRAFFIC ISLANDS, PAVED SHOULDERS AND MEDIANS FOR CONVENTIONAL ROADS
T-M-4	01-24-25	STANDARD INTERSECTION PAVEMENT MARKINGS
T-M-15A	01-24-25	ASPHALT SHOULDER RUMBLE STRIP INSTALLATION DETAILS FOR NON-ACCESS CONTROLLED RURAL ROUTES
T-M-16	01-24-25	RUMBLE STRIPE INSTALLATION LAYOUT
T-M-16A	01-24-25	RUMBLE STRIPE DETAILS FOR EDGE OF PAVEMENT AND CENTERLINE
T-WZ-10	03-26-25	ADVANCE ROAD WORK SIGNING ON HIGHWAYS AND FREEWAYS
T-WZ-22		ONE LANE CLOSURE DETAIL FOR UNDIVIDED HIGHWAYS
T-WZ-40	03-26-25	RIGHT LANE CLOSURES AT NEAR SIDE OF INTERSECTIONS
T-WZ-41	03-26-25	LEFT LANE CLOSURES AT NEAR SIDE OF INTERSECTIONS
T-WZ-FAB1	03-26-25	FLASHING YELLOW ARROW BOARD

TYPE	YEAR	PROJECT NO.	SHEET NO.
RESURF	2026	NH/HSIP-10(96)	1A



**STATE OF TENNESSEE
DEPARTMENT OF TRANSPORTATION**

ROADWAY INDEX,
STANDARD ROADWAY
DRAWINGS AND
STANDARD TRAFFIC
DESIGN DRAWINGS


ESTIMATED ROADWAY QUANTITIES

ITEM NO.	DESCRIPTION	UNIT	QUANTITY		TOTAL QUANTITY
			75S010-F8-005	75S010-F3-005	
(1)(2)	208-01.05 BROOMING & DEGRASSING SHOULDERS	L.M.	13		13
(2)	303-01 MINERAL AGGREGATE, TYPE A BASE, GRADING D	TON	859		859
(2)(3)	307-02.08 ASPHALT CONCRETE MIX (PG70-22) (BPMB-HM) GRADING B-M2	TON	500		500
(4)	403-01 BITUMINOUS MATERIAL FOR TACK COAT (TC)	TON	63		63
(5)	411-03.13 ACS MIX(PG70-22) THIN LIFT D ASPHALT	TON	7592		7592
(6)	411-12.02 SCORING SHOULDERS (NON-CONTINUOUS) (16IN WIDTH)	L.M.		0.8	0.8
	411-12.03 SCORING FOR RUMBLE STRIPE (NON-CONTINUOUS) (8IN WIDTH)	L.M.	9.6		9.6
(7)	415-01.01 COLD PLANING BITUMINOUS PAVEMENT	TON	1609		1609
(8)	705-06.20 TANGENT ENERGY ABSORBING TERM MASH TL-3	EACH		5	5
(8)	706-01 GUARDRAIL REMOVED	L.F.		250	250
(9)	712-01 TRAFFIC CONTROL	LS	1		1
	712-04.01 FLEXIBLE DRUMS (CHANNELIZING)	EACH	75		75
(10)	712-06 SIGNS (CONSTRUCTION)	S.F.	1620		1620
	712-08.03 ARROW BOARD (TYPE C)	EACH	2		2
(11)	713-15.01 REMOVAL OF EXISTING SIGN POST	EACH	1		1
(12)	713-16.20 SIGNS (DOUBLE-SIDED 12"X36" OBJECT MARKER OM-3)	EACH	4		4
	716-01.21 SNOWPLOWABLE RAISED PAVEMENT MARKERS (BI-DIR) (1 COLOR)	EACH	847		847
	716-01.22 SNOWPLOWABLE RAISED PAVEMENT MARKERS (MONO-DIR)(1 COLOR)	EACH	111		111
	716-01.30 REMOVAL OF SNOWPLOWABLE REFLECTIVE MARKER	EACH	958		958
(13)(14)	716-02.04 PLASTIC PAVEMENT MARKING(CHANNELIZATION STRIPING)	S.Y.	740	56	796
(13)(14)(15)	716-02.05 PLASTIC PAVEMENT MARKING (STOP LINE)	L.F.	284		284
(13)(14)	716-02.06 PLASTIC PAVEMENT MARKING (TURN LANE ARROW)	EACH	32	2	34
(13)(14)	716-02.07 PLASTIC PAVEMENT MARKING (24" BARRIER LINE)	L.F.	400		400
(13)(14)	716-02.08 PLASTIC PAVEMENT MARKING (8" DOTTED LINE)	L.F.	548	372	920
(13)(14)	716-02.09 PLASTIC PAVEMENT MARKING (LONGITUDINAL CROSS-WALK)	L.F.	90		90
(13)(14)	716-02.11 PLASTIC PAVEMENT MARKING (6" DOTTED LINE)	L.F.		130	130
(13)(14)	716-02.12 PLASTIC PAVEMENT MARKING (8IN LINE)	L.M.	0.4		0.4
(13)(14)	716-03.01 PLASTIC WORD PAVEMENT MARKING (ONLY)	EACH		2	2
(13)(14)	716-04.14 PLASTIC PAVEMENT MARKING (LANE REDUCTION ARROW)	EACH	2		2
(16)	716-05.20 PAINTED PAVEMENT MARKING (6" LINE)	L.M.	3.9		3.9
(17)	716-08.01 REMOVAL OF PAVEMENT MARKING (LINE)	L.F.	2139		2139
(18)	716-09.83 CONTRAST PAVEMENT MARKING 6"	L.F.	1901		1901
(19)	716-09.97 CONTRAST PAVEMENT SHADOW MARKING 6"	L.F.	476		476
(14)	716-12.02 ENHANCED FLATLINE THERMO PVMT MRKNG (6IN LINE)	L.M.	29.5		29.5
	717-01 MOBILIZATION	LS	1		1
	730-14.02 SAW SLOT	L.F.	1370		1370
	730-14.03 LOOP WIRE	L.F.	3140		3140

FOOTNOTES

- (1) INCLUDES THE COST OF REMOVING DEBRIS AND SWEEPING SHOULDERS PRIOR TO WORK. SEE SHEET 2C. PAVEMENT MARKINGS, FINAL PAVEMENT MARKING NOTE 6.
- (2) TO BE USED AS DIRECTED BY THE ENGINEER
- (3) ITEM MAY INCREASE/DECREASE AS DIRECTED BY THE CONSTRUCTION ENGINEER. LOCATIONS TO BE DETERMINED BASED ON FIELD CONDITIONS.
- (4) INCLUDES 5 TONS FOR DRIVEWAYS, SIDE ROADS, RAMPS AND BUSINESS ENTRANCES.
- (5) INCLUDES 260 TONS FOR DRIVEWAYS, SIDE ROADS, RAMPS AND BUSINESS ENTRANCES.
- (6) TO BE USED ON SHOULDER WIDTHS GREATER THAN 8 FEET FROM L.M. 19.66 - L.M. 20.05 AND FROM L.M. 20.13 - L.M. 20.42
- (7) FOR BEGIN AND END PROJECT LIMITS, BRIDGE ENDS AT L.M. 20.05, L.M. 20.14 AND CURB AND GUTTER AREAS FROM L.M. 17.89 TO L.M. 18.16, FROM L.M. 19.82 TO 20.05. INCLUDES 500 TONS FOR PARTIAL DEPTH ASPHALT REPAIR.
- (8) SEE GUARDRAIL TABULATION ON SHEET 2F.
- (9) THE CONTRACTOR SHALL COMPLY WITH SECTION 712 OF THE STANDARD SPECIFICATIONS FOR ROAD AND BRIDGE CONSTRUCTION REGARDING TEMPORARY TRAFFIC CONTROL AND THE CURRENT EDITION OF THE MANUAL ON UNIFORM TRAFFIC CONTROL DEVICES.
- (10) THE CONTRACTOR IS RESPONSIBLE FOR THE STAKING OF CONSTRUCTION SIGNS. IN THE EVENT THAT A CONSTRUCTION AND/OR REGULATORY SIGN IS TEMPORARILY DESIGNATED NOT IN USE DURING THE CONSTRUCTION PHASE OF A PROJECT, THE CONTRACTOR SHALL CHOOSE A SIGN COVERING APPROVED BY THE ENGINEER. TEMPORARY SIGN COVERINGS SHALL NOT BE PAID FOR DIRECTLY BUT SHALL BE INCLUDED IN THE PRICE BID FOR ITEM NO. 712-06 SIGNS (CONSTRUCTION)
- (11) SEE SHEET 2G FOR LOCATION.
- (12) THE OBJECT MARKERS ARE TO BE DOUBLE-SIDED. THE ITEM SHALL INCLUDE THE REMOVAL OF EXISTING OBJECT MARKER, INSTALLATION OF 'U' POST, AND BOTH SIGNS (OM3-L AND OM3-R). TO BE INSTALLED AT L.M. 24.494
- (13) THE CONTRACTOR MAY ELECT TO SUBSTITUTE PREFORMED PLASTIC FOR THERMOPLASTIC. PREFORMED PLASTIC SHALL BE PAID FOR AT THE SAME UNIT PRICE AS BID FOR THERMOPLASTIC.
- (14) ITEM TO BE USED AS PERMANENT MARKING ONLY.
- (15) ALL STOP BARS ON SIDE STREETS WILL BE RETRACED AS DIRECTED BY THE ENGINEER.
- (16) ITEM TO BE USED AS TEMPORARY PAVEMENT MARKING ONLY.
- (17) ITEM TO BE USED FOR CONCRETE BRIDGE AT L.M. 20.05
- (18) FOR PERMANENT EDGE LINE ON CONCRETE SURFACES.
- (19) FOR PERMANENT LANE LINE MARKING ON CONCRETE SURFACES. ITEM COST INCLUDES 238 LF WHITE MARKING AND 238 LF BLACK MARKING.

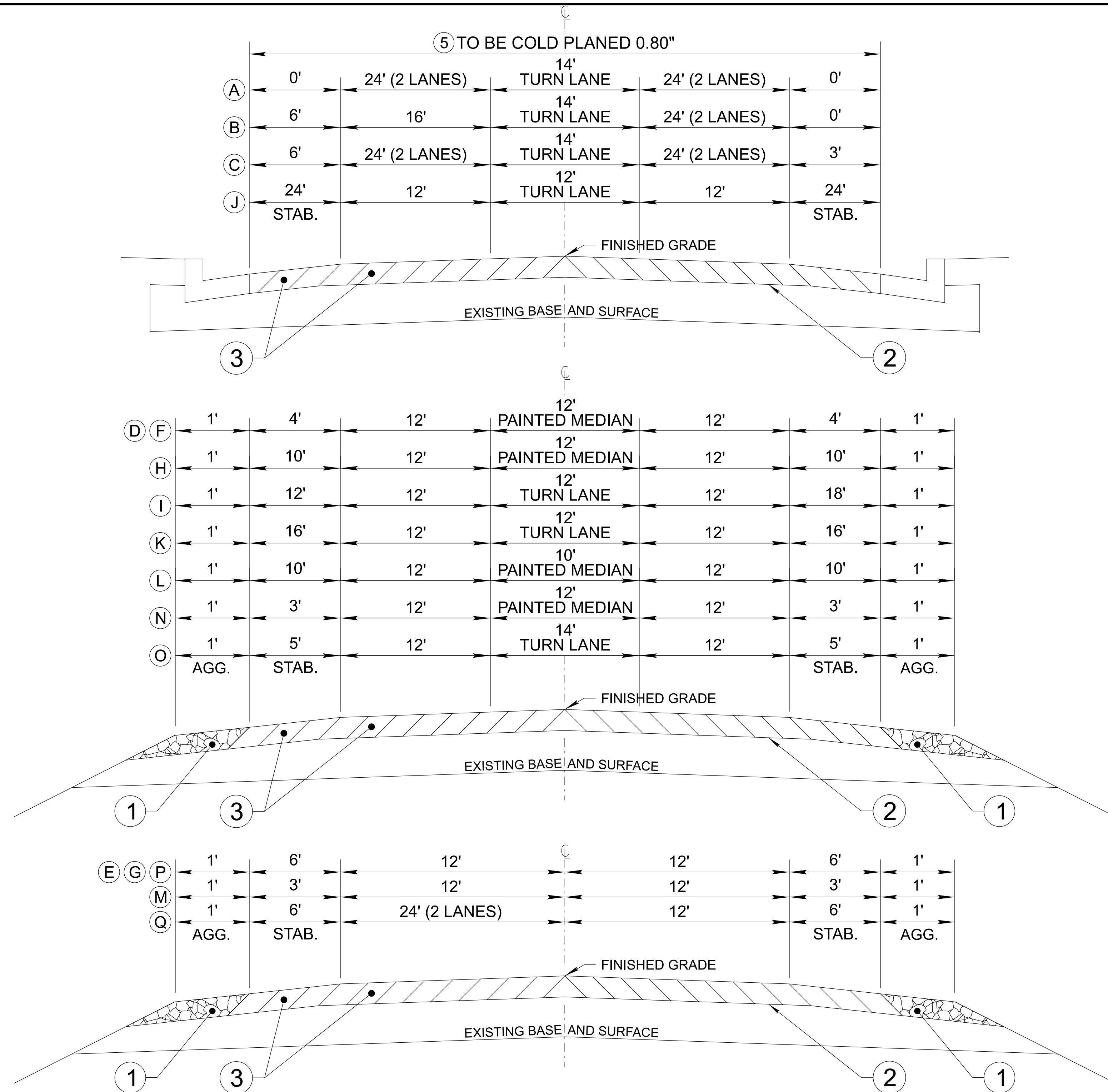
TYPE	YEAR	PROJECT NO.	SHEET NO.
RESURF	2026	NH/HSIP-10(96)	2



STATE OF TENNESSEE
DEPARTMENT OF TRANSPORTATION

ESTIMATED
ROADWAY
QUANTITIES


TYPE	YEAR	PROJECT NO.	SHEET NO.
RESURF	2026	NH/HSIP-10(96)	2B



- SR-10
- (A) FROM: L.M. 17.89 TO L.M. 18.08
 - (B) FROM: L.M. 18.08 TO L.M. 18.13
 - (C) FROM: L.M. 18.13 TO L.M. 18.16
 - (D) FROM: L.M. 18.16 TO L.M. 18.23
 - (E) FROM: L.M. 18.23 TO L.M. 18.82
 - (F) FROM: L.M. 18.82 TO L.M. 18.94
 - (G) FROM: L.M. 18.94 TO L.M. 19.66
 - (H) FROM: L.M. 19.66 TO L.M. 19.71
 - (I) FROM: L.M. 19.71 TO L.M. 19.82
 - (J) FROM: L.M. 19.82 TO L.M. 20.14
 - (K) FROM: L.M. 20.14 TO L.M. 20.32
 - (L) FROM: L.M. 20.32 TO L.M. 20.42
 - (M) FROM: L.M. 20.42 TO L.M. 20.57
 - (N) FROM: L.M. 20.57 TO L.M. 20.66
 - (O) FROM: L.M. 20.66 TO L.M. 20.86
 - (P) FROM: L.M. 20.86 TO L.M. 24.78
 - (Q) FROM: L.M. 24.78 TO L.M. 24.97

SEE SHEET 2B1 FOR PAVEMENT SCHEDULE

SEALED BY



ANTHONY L. WASHINGTON
REGISTERED ENGINEER
NO. 11874
STATE OF TENNESSEE

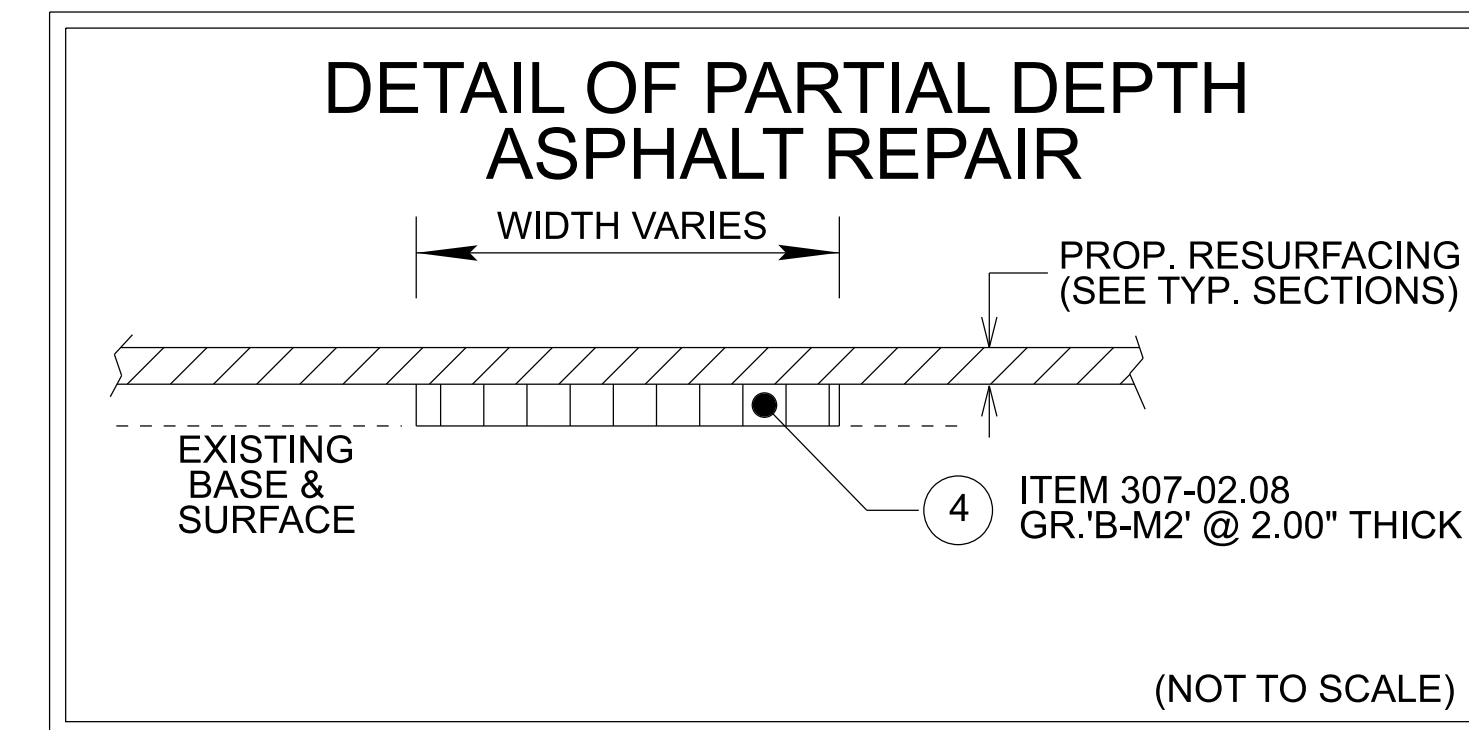
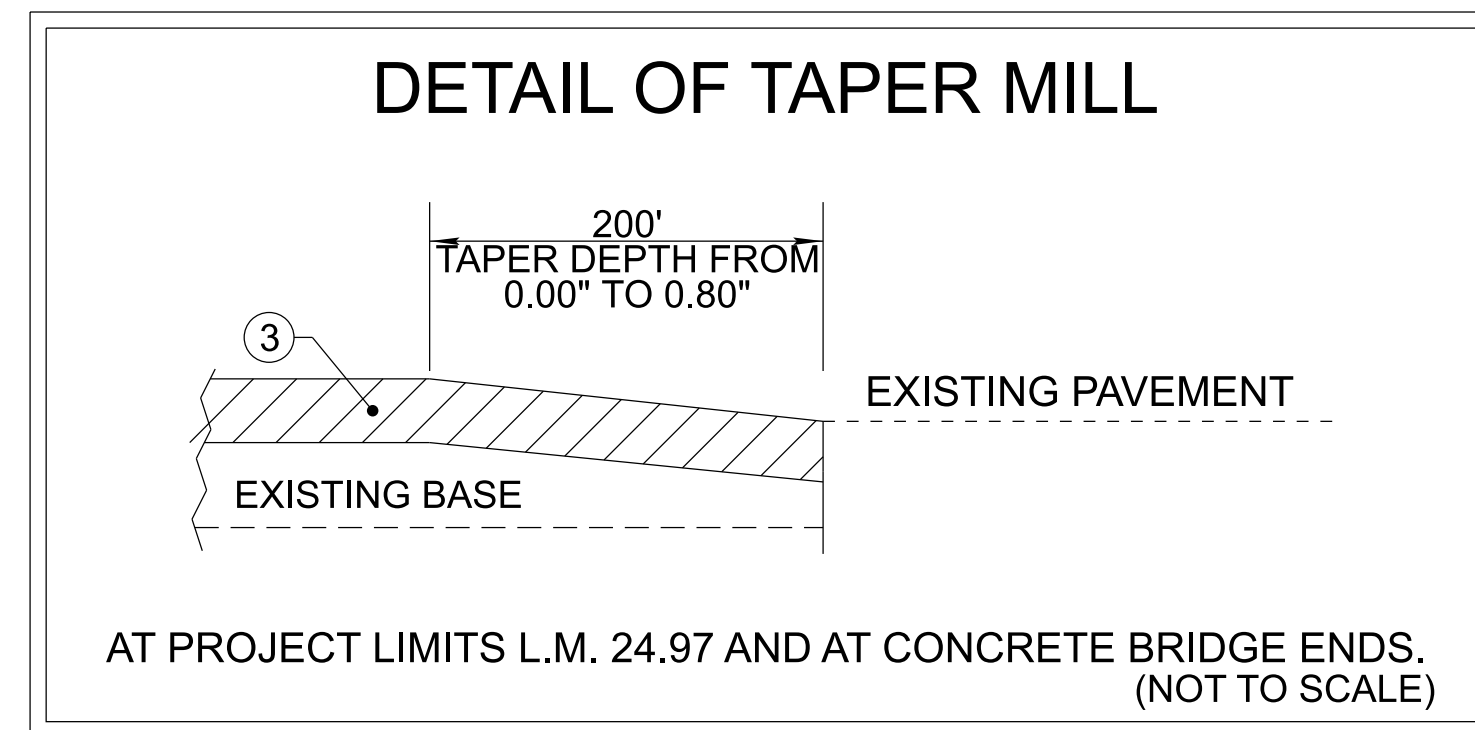
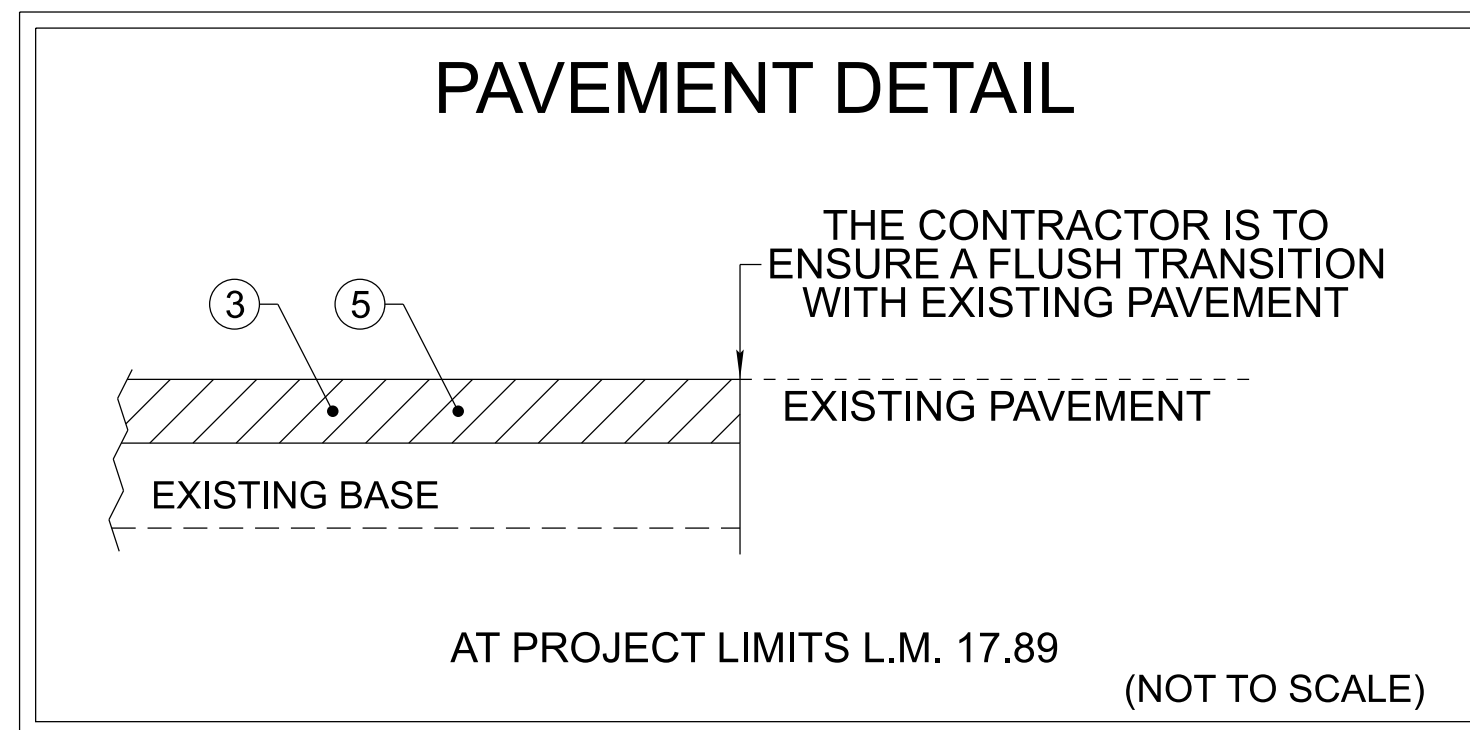
4/8/2026

NOT TO SCALE

**STATE OF TENNESSEE
DEPARTMENT OF TRANSPORTATION**

TYPICAL
SECTIONS AND
PAVEMENT
SCHEDULE

TYPE	YEAR	PROJECT NO.	SHEET NO.
RESURF	2026	NH/HSIP-10(96)	2B1



PROPOSED PAVEMENT SCHEDULE	
①	MINERAL AGGREGATE @ 2.00"± THICK FOR SHOULDERS ITEM 303-01 MINERAL AGGREGATE, TYPE "A" BASE, GRADING "D"
②	TACK COAT ITEM 403-01 BITUMINOUS MATERIAL FOR TACK COAT (TC) SEE 403.05 FOR DETERMINING APPLICATION RATE IN THE FIELD
③	ASPHALTIC CONCRETE SURFACE (HM) @ 0.8"± THICK (APPROX. 85 LBS./S.Y.) ITEM 411-03.13 ACS MIX (PG70-22) THIN LIFT D ASPHALT
④	BITUMINOUS COURSE (BINDER) @ 2.00"± THICK (APPROX. 226.00 LBS./S.Y.) ITEM 307-02.08 ASPHALT CONCRETE MIX (PG70-22) (BPMB-HM) GRADING "B-M2" (TO BE USED FOR PARTIAL DEPTH ASPHALT REPAIR)
⑤	COLD PLANING @ 0.80"± THICK (APPROX. 84.00 LBS./S.Y.) ITEM 415-01.01 COLD PLANING BITUMINOUS PAVEMENT

SEALED BY

4/8/2026

NOT TO SCALE

**STATE OF TENNESSEE
DEPARTMENT OF TRANSPORTATION**

TYPICAL
SECTIONS AND
PAVEMENT
SCHEDULE

GENERAL NOTES

GRADING

- (1) ANY AREA THAT IS DISTURBED OUTSIDE LIMITS OF CONSTRUCTION DURING THE LIFE OF THIS PROJECT SHALL BE REPAIRED BY THE CONTRACTOR AT HIS EXPENSE.
- (3) THE CONTRACTOR SHALL NOT DISPOSE OF ANY MATERIAL EITHER ON OR OFF STATE-OWNED R.O.W. IN A REGULATORY FLOOD WAY AS DEFINED BY THE FEDERAL EMERGENCY MANAGEMENT AGENCY (FEMA) WITHOUT APPROVAL BY FEMA. ALL MATERIAL SHALL BE DISPOSED OF IN UPLAND (NON-WETLAND) AREAS AND ABOVE ORDINARY HIGH WATER OF ANY ADJACENT WATERCOURSE. THIS DOES NOT ELIMINATE THE NEED TO OBTAIN ANY OTHER LICENSES OR PERMITS THAT MAY BE REQUIRED BY ANY OTHER FEDERAL, STATE OR LOCAL AGENCY.

MISCELLANEOUS

- (3) NOTHING IN THE GENERAL NOTES OR SPECIAL PROVISIONS SHALL RELIEVE THE CONTRACTOR FROM HIS RESPONSIBILITIES TOWARD THE SAFETY AND CONVENIENCE OF THE GENERAL PUBLIC AND THE RESIDENTS ALONG THE PROPOSED CONSTRUCTION AREA.

PAVEMENT MARKINGS

TEMPORARY PAVEMENT MARKINGS ON INTERMEDIATE LAYERS

- (2) TEMPORARY PAVEMENT LINE MARKINGS ON INTERMEDIATE LAYERS OF PAVEMENT SHALL BE REFLECTIVE TAPE OR REFLECTORIZED PAINT INSTALLED TO PERMANENT STANDARDS AT THE END OF EACH DAY'S WORK. SHORT, UNMARKED SECTIONS SHALL NOT BE ALLOWED. THESE MARKINGS WILL BE MEASURED AND PAID FOR UNDER ITEM NO. 716-05.20, PAINTED PAVEMENT MARKING (6" LINE), L.M.

FINAL PAVEMENT MARKING

- (6) THE CONTRACTOR WILL BE REQUIRED TO PERFORM THE FOLLOWING WORK:
 - a. BROOMING & DE-GRASSING SHOULDERS SHALL INCLUDE CLIPPING OF MATERIAL INTERFERING WITH PROPER DRAINAGE OF ROADWAY (INCLUDING PAVED AND GRAVEL SHOULDERS), AS DIRECTED BY THE ENGINEER.
 - b. ALL MATERIAL FROM CLIPPING, BROOMING AND DE-GRASSING SHOULDERS SHALL BE PICKED UP, REMOVED AND PROPERLY DISPOSED AS DIRECTED BY THE ENGINEER.
 - c. ALL COSTS ASSOCIATED WITH PICKING UP, REMOVAL AND PROPER DISPOSAL SHALL BE PAID FOR UNDER ITEM NO. 208-01.05.
 - d. REMOVE ALL GARBAGE AND CONSTRUCTION DEBRIS FROM PROJECT. THE COST FOR THIS WILL BE INCLUDED IN THE PRICE BID FOR OTHER ITEMS OF CONSTRUCTION.
- (8) PERMANENT PAVEMENT LINE MARKINGS SHALL BE 6" ENHANCED FLATLINE THERMOPLASTIC INSTALLED TO PERMANENT STANDARDS AT THE END OF EACH DAY'S WORK. SHORT UNMARKED SECTIONS SHALL NOT BE ALLOWED. PAVEMENT MARKINGS WILL BE MEASURED AND PAID FOR UNDER ITEM NO. 716-12.02, ENHANCED FLATLINE THERMO PVMT MRKNG (6IN LINE), L.M. THE CONTRACTOR SHALL HAVE THE OPTION OF USING REFLECTORIZED PAINT INSTALLED TO PERMANENT STANDARDS AT THE END OF EACH DAY'S WORK AND THEN INSTALLING THE PERMANENT MARKINGS AFTER THE PAVING OPERATION IS COMPLETED. THE TEMPORARY MARKINGS FOR THE FINAL SURFACE WILL NOT BE MEASURED AND PAID FOR DIRECTLY, BUT THE COSTS ARE TO BE INCLUDED IN THE PRICE BID FOR THE PERMANENT MARKINGS.

SNOWPLOWABLE REFLECTIVE PAVEMENT MARKERS

- (19) REMOVE EXISTING SNOWPLOWABLE MARKERS PRIOR TO PAVING AND/OR COLD PLANING. REMOVE ALL ADHESIVES PRIOR TO PAVING. PATCH ANY HOLES OR DIVOTS RESULTING FROM THE REMOVAL OF A MARKER IN A MANNER WHICH ENSURES A UNIFORM PAVED SURFACE. PATCH WORK SHALL BE INCLUDED WITH COST OF OTHER ITEMS OF CONSTRUCTION.

PAVEMENT

PAVING

- (2) THE CONTRACTOR SHALL BE REQUIRED TO COLD PLANE AND PAVE IN THE DIRECTION OF TRAFFIC.

RESURFACING

- (4) WHERE DIRECTED BY THE TDOT ENGINEER, THE CONTRACTOR SHALL BE REQUIRED TO SHAPE PUBLIC SIDE ROADS, BUSINESS ENTRANCES, AND PRIVATE DRIVES, AS WELL AS CLEANING OF EXISTING DRAINS BEFORE PLACING MATERIALS. ALL COSTS ARE TO BE INCLUDED IN THE PRICE BID FOR OTHER ITEMS OF CONSTRUCTION.
- (5) ALL PUBLIC SIDE ROADS SHALL BE PAVED ONE PAVER WIDTH THROUGH THE INTERSECTION AS A MINIMUM. A SATISFACTORY TRANSITION FROM THE NEW PAVEMENT TO THE EXISTING GRADE OF THE INTERSECTING PUBLIC ROAD OR BUSINESS ENTRANCE SHALL BE PROVIDED. SHOULD THE RESURFACING OF THE INTERSECTING PUBLIC ROAD BE DISTRESSED, THE RESURFACING WIDTH MAY BE INCREASED TO THE NORMAL RIGHT OF WAY LINE.
- (6) PRIVATE DRIVEWAYS, FIELD ENTRANCES, AND BUSINESS ENTRANCES WILL BE RESURFACED A PAVER WIDTH (LANE WIDTH) AS A MINIMUM. A PAVEMENT TAPER TO TRANSITION THE NEW PAVEMENT SHALL BE REQUIRED, IT SHALL BE BASED ON AN ADDITIONAL ONE FOOT OF WIDTH PER ONE INCH DEPTH OF PAVEMENT. IF THE SHOULDER IS NARROW ENOUGH THAT THE SUM OF THE SHOULDER AND THE TRANSITION ARE LESS THAN A PAVER WIDTH, THE TRANSITION SHALL OCCUR WITHIN THE PAVER WIDTH. IF THE SUM OF THE SHOULDER AND THE TRANSITION IS GREATER THAN A PAVER WIDTH (LANE WIDTH), THE TRANSITION SHALL OCCUR OUTSIDE OF THE PAVER WIDTH.
- (7) ON CURB AND GUTTER SECTIONS, PUBLIC ROAD INTERSECTIONS SHALL BE RESURFACED TO THE END OF RADIUS. A SATISFACTORY TRANSITION FROM THE NEW PAVEMENT TO THE EXISTING GRADE OF THE INTERSECTING PUBLIC ROAD SHALL BE PROVIDED.
- (8) ON URBAN TYPICAL SECTIONS, (CURB AND GUTTER), RESIDENTIAL DRIVEWAYS AND BUSINESS ENTRANCES SHALL HAVE A MINIMUM WIDTH OF MATERIAL NOT LESS THAN ONE FOOT USED IN THE TRANSITION TO FEATHER THE PAVEMENT EDGE.
- (9) IN ALL CASES, THE LENGTH OF THE PAVEMENT TRANSITION, THE THICKNESS AND WIDTH OF THE RESURFACING AND ANY ADDITIONAL PAVEMENT MATERIALS SHALL BE AS DIRECTED BY THE TDOT ENGINEER.

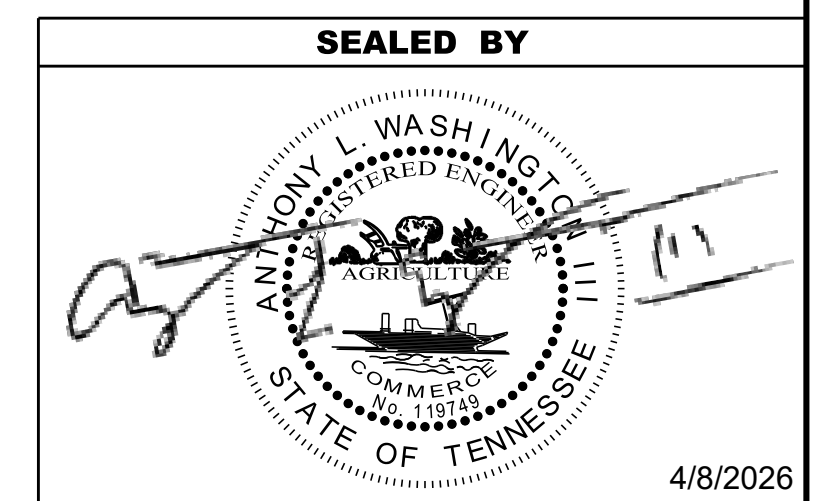
SIGNING

- (11) THE LETTERS, DIGITS, ARROWS, BORDERS, AND ALPHABET ACCESSORIES ON ALL FLAT SHEET SIGNS SHALL BE APPLIED BY SILK SCREENING PROCESS.
- (12) ALL SIGNS WHICH INTERFERE WITH CONSTRUCTION WILL BE RELOCATED OUTSIDE LIMITS OF CONSTRUCTION BY THE CONTRACTOR. UPON COMPLETION OF CONSTRUCTION, THE CONTRACTOR WILL RESTORE THE SIGNS TO ORIGINAL LOCATION. THE CONTRACTOR SHALL CHECK WITH THE REGIONAL TRAFFIC ENGINEER PRIOR TO MOVING ANY PERMANENT SIGNS.
- (13) AFTER THE PERMANENT SIGN LOCATIONS HAVE BEEN STAKED, THERE SHALL BE A FIELD INSPECTION AND APPROVAL BY THE CONSTRUCTION FIELD OFFICE. PAYMENT FOR LOCATION AND STAKING SHOULD BE INCLUDED IN THE BID PRICE FOR OTHER ITEMS OF CONSTRUCTION. ANY RELOCATION REQUIRED, DUE TO THE SIGN NOT BEING INSTALLED IN THE CORRECT LOCATION, WILL BE DONE AT THE CONTRACTOR'S EXPENSE.

CONSTRUCTION WORK ZONE & TRAFFIC CONTROL

- (1) ADVANCED WARNING SIGNS SHALL NOT BE DISPLAYED MORE THAN FORTY-EIGHT (48) HOURS BEFORE PHYSICAL CONSTRUCTION BEGINS. SIGNS MAY BE ERECTED UP TO ONE WEEK BEFORE NEEDED, IF THE SIGN FACE IS FULLY COVERED.
- (2) IF THE CONTRACTOR MOVES OFF THE PROJECT, HE SHALL COVER OR REMOVE ALL UNNEEDED SIGNS AS DIRECTED BY THE ENGINEER. COSTS OF REMOVAL, COVERING, AND REINSTALLING SIGNS SHALL NOT BE MEASURED AND PAID FOR SEPARATELY, BUT ALL COSTS SHALL BE INCLUDED IN THE ORIGINAL UNIT PRICE BID FOR ITEM NO. 712-06, SIGNS (CONSTRUCTION) PER SQUARE FOOT.
- (3) A LONG TERM BUT SPORADIC USE WARNING SIGN, SUCH AS A FLAGGER SIGN, MAY REMAIN IN PLACE WHEN NOT REQUIRED PROVIDED THE SIGN FACE IS FULLY COVERED.
- (4) TRAFFIC CONTROL DEVICES SHALL NOT BE DISPLAYED OR ERECTED UNLESS RELATED CONDITIONS ARE PRESENT NECESSITATING WARNING.
- (5) USE OF BARRICADES, PORTABLE BARRIER RAILS, AND DRUMS SHALL BE LIMITED TO THE IMMEDIATE AREAS OF CONSTRUCTION WHERE A HAZARD IS PRESENT. THESE DEVICES SHALL NOT BE STORED ALONG THE ROADWAY WITHIN THIRTY (30) FEET OF THE EDGE OF THE TRAVELED WAY BEFORE OR AFTER USE UNLESS PROTECTED BY GUARDRAIL, BRIDGE RAIL, AND/OR BARRIERS INSTALLED FOR OTHER PURPOSES FOR ROADWAYS WITH CURRENT ADT'S LESS THAN 1500 AND DESIGN SPEED OF LESS THAN 60 MPH. THIS DISTANCE SHALL INCREASE TO FORTY-FIVE (45) FEET FOR ROADWAYS WITH CURRENT ADT'S OF 1500 OR GREATER AND DESIGN SPEED OF 60 MPH OR GREATER OR ON THE OUTSIDE OF A HORIZONTAL CURVE. THESE DEVICES SHALL BE REMOVED FROM THE CONSTRUCTION WORK ZONE WHEN THE ENGINEER DETERMINES THEY ARE NO LONGER NEEDED. WHERE THERE IS INSUFFICIENT RIGHT-OF-WAY TO PROVIDE FOR THIS REQUIRED SETBACK, THE CONTRACTOR SHALL DETERMINE THE ALTERNATE LOCATIONS AND REQUEST THE ENGINEER'S APPROVAL TO USE THEM.
- (6) THE CONTRACTOR SHALL NOT BE PERMITTED TO PARK ANY VEHICLES OR CONSTRUCTION EQUIPMENT DURING PERIODS OF INACTIVITY, WITHIN THIRTY (30) FEET OF THE EDGE OF PAVEMENT WHEN THE LANE IS OPEN TO TRAFFIC UNLESS PROTECTED BY GUARDRAIL, BRIDGE RAIL, AND/OR BARRIERS INSTALLED FOR OTHER PURPOSES FOR ROADWAYS WITH CURRENT ADT'S LESS THAN 1500 AND DESIGN SPEED OF LESS THAN 60 MPH. THIS DISTANCE SHALL BE INCREASED TO FORTY-FIVE (45) FEET FOR ROADWAYS WITH CURRENT ADT'S OF 1500 OR GREATER AND DESIGN SPEED OF 60 MPH OR GREATER OR ON THE OUTSIDE OF A HORIZONTAL CURVE. PRIVATELY OWNED VEHICLES SHALL NOT BE ALLOWED TO PARK WITHIN THIRTY (30) FEET OF AN OPEN TRAFFIC LANE AT ANY TIME UNLESS PROTECTED AS DESCRIBED ABOVE FOR ROADWAYS WITH CURRENT ADT'S LESS THAN 1500 AND DESIGN SPEED OF LESS THAN 60 MPH. THIS DISTANCE SHALL BE INCREASED TO FORTY-FIVE (45) FEET FOR ROADWAYS WITH CURRENT ADT'S OF 1500 OR GREATER AND DESIGN SPEED OF 60 MPH OR GREATER OR ON THE OUTSIDE OF A HORIZONTAL CURVE. WHERE THERE IS INSUFFICIENT RIGHT-OF-WAY TO PROVIDE FOR THIS REQUIRED SETBACK, THE CONTRACTOR SHALL DETERMINE THE ALTERNATE LOCATIONS AND REQUEST THE ENGINEER'S APPROVAL TO USE THEM.
- (7) ALL DETOUR AND CONSTRUCTION SIGNING SHALL BE IN STRICT ACCORDANCE WITH THE MANUAL ON UNIFORM TRAFFIC CONTROL DEVICES.
- (9) THE CONTRACTOR SHALL BE RESPONSIBLE FOR STAKING CONSTRUCTION SIGNS. THE COST OF THIS WORK SHALL BE INCLUDED IN ITEM NO. 712-06, SIGNS (CONSTRUCTION), S.F.

TYPE	YEAR	PROJECT NO.	SHEET NO.
RESURF	2026	NH/HSIP-10(96)	2C



4/8/2026

STATE OF TENNESSEE
DEPARTMENT OF TRANSPORTATION

GENERAL
NOTES

SPECIAL NOTES

PAVEMENT

RESURFACING

- (2) THE CONTRACTOR WILL BE REQUIRED TO PERFORM THE FOLLOWING WORK:
 - A. BROOMING & DEGRASSING SHALL INCLUDE NOTCHING THE GRAVEL SHOULDER PRIOR TO MILLING. THE NOTCH SHALL BE 1.5 IN DEEP AND 2 FT WIDE, OR AS DIRECTED BY THE TDOT PROJECT ENGINEER.
 - B. ALL MATERIAL FROM NOTCHING AND BROOMING SHOULDERS SHALL BE PICKED UP, REMOVED AND PROPERLY DISPOSED AS DIRECTED BY THE TDOT PROJECT ENGINEER.
 - C. ALL COSTS ASSOCIATED WITH NOTCHING, PICKING UP, REMOVAL AND PROPER DISPOSAL SHALL BE PAID FOR UNDER ITEM NO. 208-01.05.
- (3) SURFACE IS TO BE CROWNED AS DIRECTED BY THE ENGINEER.
- (4) WHEN A PERFORMANCE GRADE (PG) ASPHALT MIX WITH PROPERTIES GREATER THAN THAT OF PG64-22 IS CALLED FOR ON RESURFACING PLANS AND IS THE ONLY ASPHALT GRADE ON THE PROJECT, THE CONTRACTOR HAS THE OPTION OF USING EITHER THE ASPHALT GRADE SHOWN IN THE PLANS OR AN ASPHALT GRADE EQUAL TO OR BETTER THAN PG64-22 FOR DRIVEWAYS AND BUSINESS ENTRANCES, UNLESS OTHERWISE DIRECTED BY THE ENGINEER. THE MATERIAL WILL BE PAID FOR AT THE SAME UNIT PRICE AS BID FOR THE ASPHALT OR ASPHALT MIX. THE MATERIAL TICKETS SHALL BE MARKED "FOR DRIVEWAYS AND BUSINESS ENTRANCES ONLY" AT THE POINT OF MANUFACTURE.

PAVEMENT MARKING

- (1) UNDER THE DIRECTION OF THE ENGINEER, THE CONTRACTOR MAY BE REQUIRED TO APPLY PAINTED MARKINGS IN THE PAVEMENT AREAS NOT SPECIFICALLY DETAILED IN THE PLANS. PAYMENT WILL BE MADE AT THE UNIT PRICE BID FOR ITEM NO. 716-05.20.
- (2) UNDER THE DIRECTION OF THE ENGINEER, THE CONTRACTOR MAY BE REQUIRED TO APPLY PLASTIC MARKINGS IN THE PAVEMENT AREAS NOT SPECIFICALLY DETAILED IN THE PLANS. PAYMENT WILL BE MADE AT THE UNIT PRICE BID FOR ITEM NO. 716-12.02

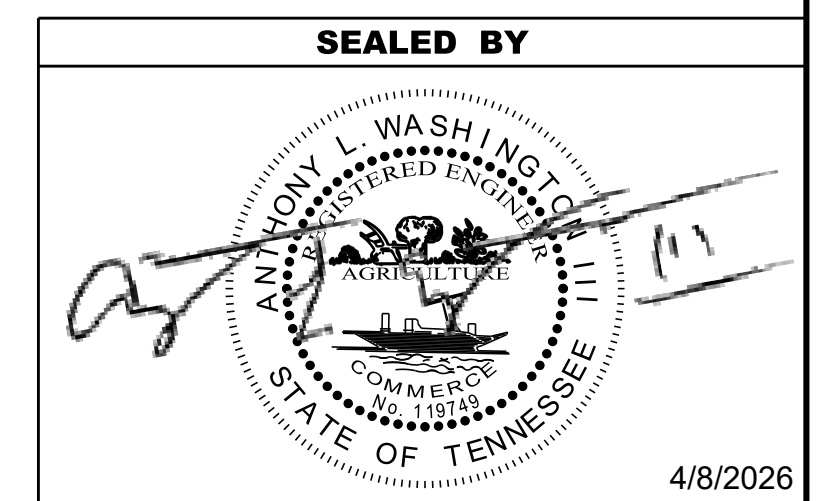
SIGNS

- (1) IF THE CONTRACTOR ELECTS TO UTILIZE SIGNPOST ANCHORS (STUBS) FOR SIGN ERECTION, THESE SHALL BE REMOVED WHEN THE SIGNS ARE REMOVED TO AVOID FUTURE DAMAGE TO MOWERS OR OTHER MACHINERY.

MISCELLANEOUS

- (4) THE CONTRACTOR SHALL BE RESPONSIBLE FOR THE PROTECTION OF ANY SIGNS AND MAILBOXES DURING THE OPERATION. ANY SIGNS OR MAILBOXES DAMAGED AS A RESULT OF THE OPERATIONS SHALL BE REPLACED AT THE CONTRACTOR'S EXPENSE.

TYPE	YEAR	PROJECT NO.	SHEET NO.
RESURF	2026	NH/HSIP-10(96)	2D



**STATE OF TENNESSEE
DEPARTMENT OF TRANSPORTATION**

SPECIAL
NOTES

ENVIRONMENTAL NOTES

ENVIRONMENTAL GENERAL NOTES

NATURAL RESOURCES

- (4) THE OPERATION OF EQUIPMENT IN WATERS OF THE STATE/U.S., INCLUDING WETLANDS AND EPHEMERAL, INTERMITTENT, AND PERENNIAL STREAMS, IS NOT ALLOWED.
- (9) THE CONTRACTOR SHALL TAKE APPROPRIATE STEPS PRIOR TO ANY CONSTRUCTION AND MAINTENANCE ACTIVITIES TO ENSURE THAT ENVIRONMENTAL FEATURES (E.G., STREAMS, WETLANDS, SPRINGS, ETC.) ARE NOT IMPACTED BEYOND PERMITTED LOCATIONS. IF THE CONTRACTOR OR TDOT INSPECTOR IS UNSURE OF THE IDENTITY OF AN ENVIRONMENTAL FEATURE, THE INSPECTOR SHALL CONTACT THE TDOT REGION ENVIRONMENTAL TECH GROUP IMMEDIATELY.

SPECIES

- (11) SHOULD CLIFF SWALLOW OR BARN SWALLOW NESTS, EGGS, OR BIRDS (YOUNG AND ADULTS) BE PRESENT, THE CONTRACTOR SHALL CONTACT THE REGIONAL ECOLOGY OFFICE TO DETERMINE IF SEASONAL RESTRICTIONS WILL BE NECESSARY. GENERALLY, BIRDS, NESTS, AND EGGS MAY NOT BE DISTURBED BETWEEN APRIL 15 AND JULY 31. FROM AUGUST 1 TO APRIL 14, NESTS CAN BE REMOVED OR DESTROYED SO LONG AS BIRDS OR EGGS ARE NOT PRESENT, AND MEASURES IMPLEMENTED TO PREVENT FUTURE NEST BUILDING AT THE SITE (I.E., CLOSING OFF AREA USING NETTING).
- (12) IF THE REMOVAL OF ANY TREES WITH A DIAMETER AT BREAST HEIGHT (DBH) GREATER THAN 3 INCHES IS DEEMED NECESSARY THE TDOT SUPERVISOR SHALL CONTACT THE TDOT ENVIRONMENTAL DIVISION, ECOLOGY SECTION IMMEDIATELY.

PERMITS, PLANS & RECORDS

- (15) IF A CHANGE IN PROJECT SCOPE OCCURS DURING CONSTRUCTION, INCLUDING VALUE ENGINEERING, THE TDOT PERMIT SECTION SHALL BE CONTACTED TO DETERMINE WHETHER PERMIT REVISIONS ARE NEEDED. THE PROJECT MANAGER SHALL BE CONTACTED TO DETERMINE IF ANY PLAN REVISIONS ARE NEEDED.

ENVIRONMENTAL

- (20) EXCEPT AS OTHERWISE SPECIFIED, THERE ARE NO KNOWN SPECIAL ENVIRONMENTAL FACTORS PRESENT ON THIS PROJECT THAT INDICATE A NEED FOR SEASONAL LIMITATIONS ON THE CLEARING, GRUBBING, EXCAVATION, GRADING, CUTTING OR FILLING OPERATIONS OR ON THE TOTAL AREA OF EXPOSED SOIL.

ENVIRONMENTAL SPECIAL NOTES

ENVIRONMENTAL

- (1) STAFF FROM THE TDOT ENVIRONMENTAL DIVISION COMPLIANCE AND FIELD SERVICES OFFICE SHALL BE INVITED TO ALL PRE-CONSTRUCTION MEETINGS.

ECOLOGY

- (2) STAFF FROM THE TDOT ENVIRONMENTAL DIVISION OR A DESIGNEE SHALL ADVISE THE CONTRACTOR DURING THE PRE-CONSTRUCTION MEETING WHEN ENVIRONMENTAL DIVISION PERSONNEL OR A DESIGNATED CONSULTANT WILL NEED TO BE ONSITE FOR WORK BEING DONE WHICH COULD AFFECT WATERS OF THE STATE/U.S. OR SPECIES.
- (3) STAFF FROM THE TDOT ENVIRONMENTAL DIVISION OR A DESIGNEE SHALL ATTEND THE PRE-CONSTRUCTION MEETING FOR ALL PROJECTS WHICH HAVE THREATENED OR ENDANGERED SPECIES OR CRITICAL HABITAT PROXIMAL TO SCHEDULED WORK. THIS WILL PROVIDE THE OPPORTUNITY TO ENSURE THAT PERSONNEL INCLUDING THE CONTRACTOR'S PERSONNEL AND SUBCONTRACTORS ARE MADE AWARE OF THE NECESSARY PRECAUTIONS THAT MUST BE FOLLOWED.
- (4) ALL PROJECTS WITH LEGALLY PROTECTED SPECIES OR CRITICAL HABITAT IDENTIFIED SHALL HAVE MEASURES IN PLACE TO CONTAIN CONCRETE DUST, CEMENT DUST AND ALL OTHER MATERIALS. THESE MATERIALS ARE NOT ALLOWED TO ENTER WATERS OF THE STATE/U.S.

SCOPE OF WORK

- (6) THIS PROJECT INCLUDES COLD PLANING, PAVING, STRIPING, GUARDRAIL, TRAFFIC CONTROL, AND BROOMING AND DEGRASSING.

EROSION PREVENTION AND SEDIMENT CONTROL GENERAL NOTES

DISTURBED AREA

- (1) IF DISTURBED ACREAGE IS EQUAL TO ONE ACRE OR MORE, PLEASE CONTACT TDOT ENVIRONMENTAL DIVISION, PERMITS SECTION AS SOON AS POSSIBLE BECAUSE AN NPDES PERMIT WILL BE REQUIRED.

SEDIMENT CONTROL

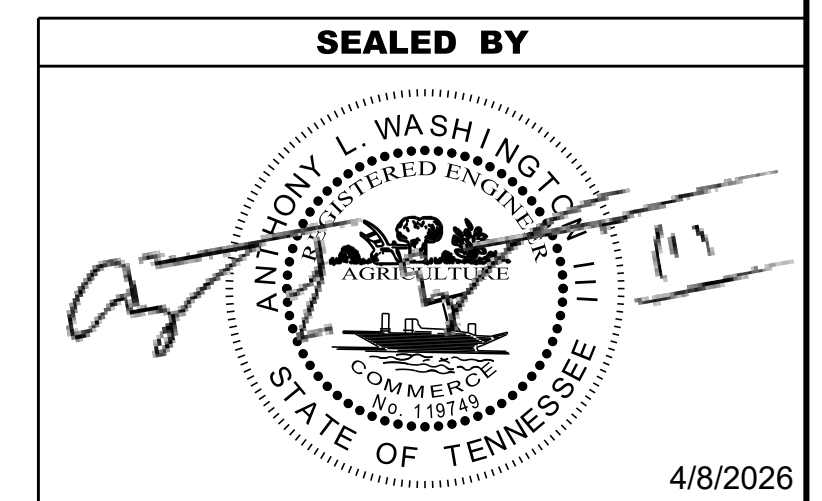
- (6) EPSC MEASURES SHALL BE INSTALLED AND FUNCTIONAL PRIOR TO ANY EARTH MOVING OPERATIONS AND SHALL BE MAINTAINED THROUGHOUT THE CONSTRUCTION PERIOD EXCEPT AS SUCH WORK MAY BE NECESSARY TO INSTALL EPSC MEASURES.
- (8) THE CONTRACTOR SHALL ESTABLISH AND MAINTAIN A PROACTIVE METHOD TO PREVENT THE OFFSITE MIGRATION OR DEPOSIT OF SEDIMENT OFF THE PROJECT LIMITS (E.G. R.O.W., EASEMENTS, ETC.), INTO WATERS OF THE STATE/U.S., OR ONTO ROADWAYS USED BY THE GENERAL PUBLIC. IF SEDIMENT ESCAPES THE CONSTRUCTION SITE, OFFSITE ACCUMULATIONS OF SEDIMENT THAT HAVE NOT REACHED A STREAM MUST BE REMOVED AT A FREQUENCY SUFFICIENT TO MINIMIZE OFFSITE IMPACTS (E.G., FUGITIVE SEDIMENT THAT HAS ESCAPED THE CONSTRUCTION SITE AND HAS COLLECTED IN A STREET MUST BE REMOVED SO THAT IT IS NOT SUBSEQUENTLY WASHED INTO STORM SEWERS AND STREAMS BY THE NEXT RAIN AND/OR SO THAT IT DOES NOT POSE A SAFETY HAZARD TO USERS OF PUBLIC STREETS). ARRANGEMENTS CONCERNING REMOVAL OF SEDIMENT ON ADJOINING PROPERTY MUST BE NEGOTIATED WITH THE ADJOINING PROPERTY OWNER BEFORE REMOVAL OF SEDIMENT.

GOOD HOUSEKEEPING MEASURES & WASTE DISPOSAL

- (29) THE CONTRACTOR SHALL ESTABLISH AND MAINTAIN A PROACTIVE METHOD TO PREVENT LITTER AND CONSTRUCTION WASTES FROM ENTERING WATERS OF THE STATE/U.S. THESE MATERIALS SHALL BE REMOVED FROM STORMWATER EXPOSURE PRIOR TO ANTICIPATED STORM EVENTS OR BEFORE BEING CARRIED OFFSITE BY WIND, OR OTHERWISE PREVENTED FROM BECOMING A POLLUTANT SOURCE FOR STORMWATER DISCHARGES. AFTER USE, MATERIALS USED FOR EPSC SHALL BE REMOVED FROM THE SITE.
- (30) THE CONTRACTOR SHALL TAKE APPROPRIATE STEPS TO ENSURE THAT PETROLEUM PRODUCTS OR OTHER CHEMICAL POLLUTANTS ARE PREVENTED FROM ENTERING WATERS OF THE STATE/U.S. ALL EQUIPMENT REFUELING, SERVICING, AND STAGING AREAS SHALL COMPLY WITH ALL LOCAL, STATE, AND FEDERAL LAWS, RULES, REGULATIONS, AND ORDINANCES, INCLUDING THOSE OF THE NATIONAL FIRE PROTECTION ASSOCIATION. APPROPRIATE CONTAINMENT MEASURES FOR THESE AREAS SHALL BE USED.
- (31) CONTRACTORS SHALL PROVIDE DESIGNATED TRUCK WASHOUT AREAS ON THE SITE. THESE AREAS MUST BE SELF CONTAINED, NOT CONNECTED TO ANY STORMWATER OUTLET OF THE SITE, AND PROPERLY SIGNED. WASH DOWN OR WASTE DISCHARGE OF CONCRETE TRUCKS SHALL NOT BE PERMITTED ONSITE UNLESS PROPER SETTLEMENT AREAS HAVE BEEN PROVIDED IN ACCORDANCE WITH BOTH STATE AND FEDERAL REGULATIONS.
- (32) WHEEL WASH WATER SHALL BE COLLECTED AND ALLOWED TO SETTLE OUT SUSPENDED SOLIDS PRIOR TO DISCHARGE. WHEEL WASH WATER SHALL NOT BE DISCHARGED DIRECTLY INTO ANY STORMWATER SYSTEM OR STORMWATER TREATMENT SYSTEM.
- (33) IF PORTABLE SANITARY FACILITIES ARE PROVIDED ON CONSTRUCTION SITES, SANITARY WASTE SHALL BE COLLECTED FROM THE PORTABLE UNITS IN A TIMELY MANNER BY A LICENSED WASTE MANAGEMENT CONTRACTOR OR AS REQUIRED BY ANY REGULATIONS. THE CONTRACTOR SHALL OBTAIN ANY AND ALL NECESSARY PERMITS TO DISPOSE OF SANITARY WASTE.
- (34) ONLY CONSTRUCTION PRODUCTS NEEDED SHALL BE STORED ONSITE BY THE CONTRACTOR. THE CONTRACTOR SHALL STORE ALL MATERIALS UNDER COVER AND IN APPROPRIATE CONTAINERS. PRODUCTS MUST BE STORED IN ORIGINAL CONTAINERS AND LABELED. MATERIAL MIXING SHALL BE CONDUCTED IN ACCORDANCE WITH THE MANUFACTURER'S RECOMMENDATIONS. THE CONTRACTOR'S RESPONSIBLE PARTY SHALL INSPECT MATERIALS STORAGE AREAS REGULARLY TO ENSURE PROPER USE AND DISPOSAL.

- (35) WHEN POSSIBLE, ALL PRODUCTS SHALL BE USED COMPLETELY BEFORE PROPERLY DISPOSING OF THE CONTAINER OFFSITE. THE MANUFACTURER'S DIRECTIONS FOR DISPOSAL OF MATERIALS AND CONTAINERS SHALL BE FOLLOWED.
- (36) ALL PAINT CONTAINERS SHALL BE TIGHTLY SEALED AND STORED WHEN NOT REQUIRED FOR USE. EXCESS PAINT SHALL BE DISPOSED OF ACCORDING TO THE MANUFACTURER'S INSTRUCTIONS AND APPLICABLE STATE AND LOCAL REGULATIONS.
- (37) ALL HAZARDOUS WASTE MATERIALS SHALL BE DISPOSED OF IN A MANNER WHICH IS COMPLIANT WITH LOCAL OR STATE REGULATIONS. SITE PERSONNEL SHALL BE INSTRUCTED IN THESE PRACTICES, AND THE INDIVIDUAL DESIGNATED AS THE CONTRACTOR'S RESPONSIBLE PARTY SHALL BE RESPONSIBLE FOR SEEING THAT THESE PRACTICES ARE FOLLOWED. THE CONTRACTOR SHALL OBTAIN ANY AND ALL NECESSARY PERMITS TO DISPOSE OF HAZARDOUS MATERIAL.
- (38) OPEN BURNING IS PROHIBITED UNLESS IT IS SPECIFICALLY ALLOWED BY LAW. IF ALLOWED, NATURAL VEGETATION, TREES, AND UNTREATED LUMBER SHALL BE THE ONLY MATERIALS THAT CAN BE OPEN BURNED. THE CONTRACTOR SHALL BE RESPONSIBLE FOR OBTAINING ALL APPLICABLE STATE AND LOCAL PERMITS PRIOR TO ANY BURNING.
- (39) DISPOSAL OF ONSITE VEGETATION AND TREES BY CHIPPING THEM INTO MULCH IS PREFERABLE TO OPEN BURNING. THIS MULCH MAY BE USED AS AN ONSITE SOIL STABILIZATION MEASURE WHERE APPROPRIATE.
- (40) WASTE MATERIAL (EARTH, ROCK, ASPHALT, CONCRETE, ETC.) NOT REQUIRED FOR THE CONSTRUCTION OF THE PROJECT WILL BE DISPOSED OF BY THE CONTRACTOR. IMPACTS TO WATERS OF THE STATE/U.S. SHALL BE AVOIDED IF POSSIBLE. IF UNAVOIDABLE, THE CONTRACTOR WILL OBTAIN ANY AND ALL NECESSARY PERMITS INCLUDING, BUT NOT LIMITED TO NPDES, AQUATIC RESOURCES ALTERATION PERMIT(S), CORPS OF ENGINEERS SECTION 404 PERMITS, AND TVA SECTION 26A PERMITS TO DISPOSE OF WASTE MATERIALS.

TYPE	YEAR	PROJECT NO.	SHEET NO.
RESURF	2026	NH/HSIP-10(96)	2E



STATE OF TENNESSEE
DEPARTMENT OF TRANSPORTATION

ENVIRONMENTAL
NOTES


ENVIRONMENTAL NOTES (CONT.)

EROSION PREVENTION AND SEDIMENT CONTROL GENERAL NOTES (CONT.)

SPILL PREVENTION, MANAGEMENT & NOTIFICATION

- (44) ALL ONSITE VEHICLES SHALL BE MONITORED FOR LEAKS AND RECEIVE REGULAR PREVENTIVE MAINTENANCE TO REDUCE THE CHANCE OF LEAKAGE AND SPILLS.
- (45) FOR ALL HAZARDOUS MATERIALS STORED ONSITE, THE MANUFACTURER'S RECOMMENDED METHODS FOR SPILL CLEAN UP SHALL BE CLEARLY POSTED. SITE PERSONNEL SHALL BE MADE AWARE OF THE PROCEDURES AND THE LOCATIONS OF THE INFORMATION AND CLEANUP SUPPLIES.
- (46) APPROPRIATE CLEANUP MATERIALS AND EQUIPMENT SHALL BE MAINTAINED BY THE CONTRACTOR IN THE MATERIALS STORAGE AREA ONSITE AND UNDER COVER. SPILL RESPONSE EQUIPMENT SHALL BE INSPECTED AND MAINTAINED BY THE CONTRACTOR AS NECESSARY TO REPLACE ANY MATERIALS USED IN SPILL RESPONSE ACTIVITIES.
- (47) ALL SPILLS SHALL BE CLEANED IMMEDIATELY AFTER DISCOVERY AND THE MATERIALS DISPOSED OF PROPERLY. THE SPILL AREA SHALL BE KEPT WELL VENTILATED AND PERSONNEL WILL WEAR APPROPRIATE PROTECTIVE CLOTHING TO PREVENT INJURY FROM CONTACT WITH A HAZARDOUS SUBSTANCE.
- (48) THE CONTRACTOR'S RESPONSIBLE PARTY SHALL BE THE SPILL PREVENTION AND CLEANUP COORDINATOR. THE CONTRACTOR IS RESPONSIBLE FOR ENSURING THAT THE SITE SUPERINTENDENT HAS HAD APPROPRIATE TRAINING FOR HAZARDOUS MATERIALS HANDLING, SPILL MANAGEMENT, AND CLEANUP.
- (49) IF AN OIL SHEEN IS OBSERVED ON SURFACE WATER (E.G. SETTLING PONDS, DETENTION PONDS, SWALES), ACTION SHALL BE TAKEN IMMEDIATELY TO REMOVE THE MATERIAL CAUSING THE SHEEN. THE CONTRACTOR SHALL USE APPROPRIATE MATERIALS TO CONTAIN AND ABSORB THE SPILL. THE SOURCE OF THE OIL SHEEN WILL ALSO BE IDENTIFIED AND REMOVED OR REPAIRED AS NECESSARY TO PREVENT FURTHER RELEASES.
- (50) FERTILIZERS SHALL BE APPLIED ONLY IN THE AMOUNTS SPECIFIED. ONCE APPLIED, FERTILIZERS SHALL BE WORKED INTO THE SOIL TO LIMIT THE EXPOSURE TO STORMWATER.
- (51) IF A SPILL OCCURS THE CONTRACTOR'S RESPONSIBLE PARTY SHALL BE RESPONSIBLE FOR COMPLETING THE SPILL REPORTING FORM AND FOR REPORTING THE SPILL TO THE TDOT PROJECT RESPONSIBLE PARTY. ALL SPILLS MUST BE REPORTED TO THE APPROPRIATE AGENCY, AND MEASURES SHALL BE TAKEN IMMEDIATELY TO PREVENT THE POLLUTION OF WATERS OF THE STATE/U.S., INCLUDING GROUNDWATER, SHOULD A SPILL OCCUR.
- (52) WHERE A RELEASE CONTAINING A HAZARDOUS SUBSTANCE IN AN AMOUNT EQUAL TO OR IN EXCESS OF A REPORTABLE QUANTITY ESTABLISHED UNDER EITHER 40 CFR 117 OR 40 CFR 302 OCCURS DURING A 24 HOUR PERIOD, SEE THE LATEST TENNESSEE GENERAL PERMIT NO. TNR100000 STORMWATER DISCHARGES FROM CONSTRUCTION ACTIVITIES SECTION 5.1 FOR REPORTING REQUIREMENTS.
- (53) CONTRACTOR'S BULK FUEL AND PETROLEUM PRODUCTS STORED ONSITE OR ADJACENT TO THE R.O.W. IN ABOVE GROUND STORAGE CONTAINERS WITH A COMBINED CAPACITY OF 1320 GALLONS OR MORE SHALL HAVE SECONDARY CONTAINMENT. THE CONTRACTOR SHALL BE RESPONSIBLE FOR PREPARING A SPILL PREVENTION CONTROL AND COUNTERMEASURE (SPCC) PLAN FOR THE BULK STORAGE AND BE SOLELY RESPONSIBLE FOR OBTAINING ANY NECESSARY LOCAL, STATE, AND FEDERAL PERMITS. THE SPCC PLAN AND/OR PERMITS SHALL BE KEPT ONSITE AND A COPY PROVIDED TO THE TDOT PROJECT RESPONSIBLE PARTY PRIOR TO STORING 1320 GALLONS ON SITE.

TYPE	YEAR	PROJECT NO.	SHEET NO.
RESURF	2026	NH/HSIP-10(96)	2E1



**STATE OF TENNESSEE
DEPARTMENT OF TRANSPORTATION**

ENVIRONMENTAL
NOTES

TRAFFIC CONTROL SIGN TABULATION (RESURFACING)

M.U.T.C.D. SIGN NO.	LEGEND \ DESCRIPTION	SIZE IN INCHES			S.F.	TOTAL NUMBER REQUIRED	ITEM NO. 712-06 S.F.
		L	x	W			
G20-1	ROAD WORK NEXT 7 MILES	48"	X	24"	8	2	16
G20-2	END ROAD WORK	48"	X	24"	8	26	208
R3-7L	LEFT LANE MUST TURN LEFT	48"	X	48"	16	2	32
W4-2L	LEFT LANE ENDS SYMBOL	48"	X	48"	16	1	16
W4-2R	RIGHT LANE ENDS SYMBOL	48"	X	48"	16	2	32
W8-11	UNEVEN LANES	48"	X	48"	16	36	576
W8-15	GROOVED PAVEMENT	48"	X	48"	16	4	64
W8-15P	MOTORCYCLE PLAQUE	30"	X	24"	5	4	20
W20-1	ROAD WORK 1 MILE	48"	X	48"	16	2	32
W20-1	ROAD WORK 1/2 MILE	48"	X	48"	16	2	32
W20-1	ROAD WORK 1000 FEET	48"	X	48"	16	2	32
W20-1	ROAD WORK AHEAD	48"	X	48"	16	26	416
W20-4	ONE LANE ROAD 1000 FT - PORTABLE	48"	X	48"	16	2	32
W20-5L	LEFT LANE CLOSED 1000 FEET	48"	X	48"	16	1	16
W20-5R	RIGHT LANE CLOSED 1000 FEET	48"	X	48"	16	2	32
W20-7A	FLAGGER SYMBOL - PORTABLE	48"	X	48"	16	2	32
W21-2	FRESH OIL - PORTABLE	48"	X	48"	16	2	32
TOTAL						1620	

BRIDGE DECK RECOMMENDATIONS (RESURFACING)

BRIDGE NUMBER	LOCATION LOG MILE	CROSSES OVER/UNDER	BRIDGE LENGTH	BRIDGE DECK RECOMMENDATIONS
75SR0100013	20.050	EAST FORK STONES RIVER	430'	LEAVE AS IS (RESTRIPE EXISTING MARKINGS ONLY)
75SR0100015	23.350	BRANCH	22'	PAVE WITH PLANS MIX/TREATMENT TYPE


**ADDITIONAL COLD PLANING FOR SPOT REPAIR
(AS DIRECTED BY THE ENGINEER)**

LOCATION	LENGTH	WIDTH	DEPTH	REPLACEMENT MIX (BM-2, D, ETC.)	COMMENTS
L.M. 20.304 to 20.660	1880 LF	12'	2"	BM-2	
L.M. 24.97	50 LF	12'	2"	BM-2	

PROPOSED GUARDRAIL (RESURFACING)

SIDE	LOG MILE	GUARDRAIL	TERMINAL ANCHORS
		GUARDRAIL REMOVED	TYPE 38 MASH TL3 (46.875') 705-06.20 (EACH)
LT		706-01 (L.F.)	
X	20.030	50	1
X	20.030	50	1
X	20.154	50	1
X	20.154	50	1
X	20.227	50	1
TOTALS		250	5

TYPE	YEAR	PROJECT NO.	SHEET NO.
RESURF	2026	NH/HSIP-10(96)	2F



**STATE OF TENNESSEE
DEPARTMENT OF TRANSPORTATION**

TABULATED
QUANTITIES

TYPE	YEAR	PROJECT NO.	SHEET NO.
RESURF	2026	NH/HSIP-10(96)	3

UTILITY NOTES

- (2) UNLESS OTHERWISE NOTED, ALL UTILITY ADJUSTMENTS WILL BE PERFORMED BY THE UTILITY OR ITS REPRESENTATIVE. THE CONTRACTOR AND UTILITY OWNERS WILL BE REQUIRED TO COOPERATE WITH EACH OTHER IN ORDER TO EXPEDITE THE WORK REQUIRED BY THIS CONTRACT. ON CONTRACTS WHERE CONSTRUCTION STAKES, LINES, AND GRADES ARE CONTRACT ITEMS, THE CONTRACTOR WILL BE REQUIRED TO PROVIDE RIGHT-OF-WAY OR SLOPE STAKES, DITCH OR STREAM BED GRADES, OR OTHER ESSENTIAL SURVEY STAKING TO PREVENT CONFLICTS WITH THE HIGHWAY CONSTRUCTION. FREQUENTLY, THIS WILL BE REQUIRED AS THE FIRST ITEM OF WORK AND AT ANY LOCATION ON THE PROJECT DIRECTED BY THE ENGINEER.
- (3) THE CONTRACTOR WILL PROVIDE ALL NECESSARY PROTECTIVE MEASURES TO SAFEGUARD EXISTING UTILITIES FROM DAMAGE DURING CONSTRUCTION OF THIS PROJECT. IN THE EVENT THAT SPECIAL EQUIPMENT IS REQUIRED TO WORK OVER AND AROUND THE UTILITIES, THE CONTRACTOR WILL BE REQUIRED TO FURNISH SUCH EQUIPMENT. THE COST OF PROTECTING UTILITIES FROM DAMAGE AND FURNISHING SPECIAL EQUIPMENT WILL BE INCLUDED IN THE PRICE BID FOR OTHER ITEMS OF CONSTRUCTION.
- (4) PRIOR TO SUBMITTING HIS BID, THE CONTRACTOR WILL BE SOLELY RESPONSIBLE FOR CONTACTING OWNERS OF ALL AFFECTED UTILITIES IN ORDER TO DETERMINE THE EXTENT TO WHICH UTILITY RELOCATIONS AND/OR ADJUSTMENTS WILL HAVE UPON THE SCHEDULE OF WORK FOR THE PROJECT. WHILE SOME WORK MAY BE REQUIRED 'AROUND' UTILITY FACILITIES THAT WILL REMAIN IN PLACE, OTHER UTILITY FACILITIES MAY NEED TO BE ADJUSTED CONCURRENTLY WITH THE CONTRACTOR'S OPERATIONS. ADVANCE CLEAR CUTTING MAY BE REQUIRED BY THE ENGINEER AT ANY LOCATION WHERE CLEARING IS CALLED FOR IN THE SPECIFICATIONS AND CLEAR CUTTING IS NECESSARY FOR A UTILITY RELOCATION. ANY ADDITIONAL COST WILL BE INCLUDED IN THE UNIT PRICE BID FOR THE CLEARING ITEM SPECIFIED IN THE PLANS.
- (5) THE CONTRACTOR SHALL NOTIFY EACH INDIVIDUAL UTILITY OWNER OF HIS PLAN OF OPERATION IN THE AREA OF THE UTILITIES. PRIOR TO COMMENCING WORK, THE CONTRACTOR SHALL CONTACT THE UTILITY OWNERS AND REQUEST THEM TO PROPERLY LOCATE THEIR RESPECTIVE UTILITY ON THE GROUND. THIS NOTIFICATION SHALL BE GIVEN AT LEAST THREE (3) BUSINESS DAYS PRIOR TO COMMENCEMENT OF OPERATIONS AROUND THE UTILITY IN ACCORDANCE WITH TCA 65-31-106. NOTIFICATION BY CALLING THE TENNESSEE ONE CALL SYSTEM, INC AT 1-800-351-1111 WILL BE REQUIRED.

UTILITY OWNERS

FIBER OPTIC:
MURFREESBORO TRANSPORTATION DEPT.
111 W VINE ST
MURFREESBORO, TN 37130
CONTACT: JIM KERR
OFFICE PHONE: 615 893 6441
Email: JKERR@MURFREESBOROTN.GOV

FIBER OPTIC:
LUMEN
520 WHALEY ST
COLUMBIA, SC 29201
CONTACT: JOHN BOEDEKER
CELL PHONE: 512 334 8351
Email: JOHN.BOEDEKER@LUMEN.COM

FIBER OPTIC:
LUMEN
2530 PERIMETER PLACE DR
NASHVILLE, TN 37214
CONTACT: JEFFREY CANNON
OFFICE PHONE: 615 263 1128
CELL PHONE: 615 419 6617
Email: JEFFREY.CANNON@LUMEN.COM

POWER:
MIDDLE TN ELECTRIC
555 NEW SALEM HWY
MURFREESBORO, TN 37129
CONTACT: CHRIS WEAVER
OFFICE PHONE: 615 494 1068
CELL PHONE: 615 566 8035
Email: CHRISWEAVER@MTE.COM

WATER:
CONSOLIDATED UTILITY DIST.
709 NEW SALEM HWY
MURFREESBORO, TN 37129
CONTACT: CARTER BREWER
OFFICE PHONE: 615 225 3327
Email: CBREWER@CUDRC.COM

CABLE:
COMCAST (XFINITY)
660 MAINSTREAM DRIVE
NASHVILLE, TN 37228
CONTACT: KATELYN GROSS
CELL PHONE: 615 961 2453
Email: KATELYN_GROSS@COMCAST.COM
NAS-NASHVILLECONSTRUCTIONBETTERMENTS@COMCAST.COM

FIBER OPTIC:
DTC COMMUNICATIONS
111 HIGH STREET
ALEXANDRIA, TN 37012
CONTACT: KENT GREENWELL
OFFICE PHONE: 615 464 2266
Email: KGREENWELL@STAFF-DTC.COM

FIBER OPTIC:
XO COMMUNICATIONS (VERIZON)
575 HICKORY HILLS BLVD
WHITES CREEK, TN 37189
CONTACT: MICHAEL WEAVER
CELL PHONE: 615 218 0656
Email: MICHAEL.WEAVER@VERIZON.COM

FIBER OPTIC:
XO COMMUNICATIONS (VERIZON)
575 HICKORY HILLS BLVD
WHITES CREEK, TN 37189
CONTACT: DEREK DEE
OFFICE PHONE: 615 777 7727
CELL PHONE: 615 207 1297
Email: DEREK.R.DEE@VERIZON.COM

WATER & SEWER:
MURFREESBORO WATER & SEWER
316 ROBERT ROSE DR
MURFREESBORO, TN 37129
CONTACT: GEORGE REAGAN
OFFICE PHONE: 615 848 3200
CELL PHONE: 629 295 5662
Email: GREAGAN@MURFREESBOROTN.GOV

WATER & SEWER:
MURFREESBORO WATER & SEWER
316 ROBERT ROSE DR
MURFREESBORO, TN 37129
CONTACT: VALERIE SMITH
OFFICE PHONE: 615 890 0862
Email: VSMITH@MURFREESBOROTN.GOV

FIBER OPTIC:
ZAYO
4701 W HILLSBOROUGH AVE
TAMPA, FL 33614
CONTACT: JAKE SANSOM
CELL PHONE: 813 763 5999
Email: JAKE.SANSOM@ZAYO.COM

FIBER OPTIC:
GOOGLE FIBER
1101 MCGAVOCK ST, SUITE 200
NASHVILLE, TN 37203
CONTACT: JOSHUA DAY
OFFICE PHONE: 615 962 4402
Email: JOSHUADAY@GOOGLE.COM

FIBER OPTIC:
GOOGLE FIBER
1101 MCGAVOCK ST, SUITE 200
NASHVILLE, TN 37203
CONTACT: RICK BOLTON
OFFICE PHONE: 629 888 2258
CELL PHONE: 512 949 7428
Email: BOLTONR@GOOGLE.COM

GAS:
PIEDMONT GAS
83 CENTURY BLVD
NASHVILLE, TN 37214
CONTACT: NATE MILLER
OFFICE PHONE: 615 872 2457
CELL PHONE: 615 598 4789
Email: NATHANIEL.MILLER2@DUKE-ENERGY.COM

GAS:
ATMOS ENERGY
810 CRESCENT CENTRE DR, SUITE 600
FRANKLIN, TN 37067
CONTACT: TAYLOR SANDERS
OFFICE PHONE: 615 927 1596
Email: TAYLOR.SANDERS@ATMOSENERGY.COM


FIBER OPTIC:
ZAYO
820 FESSLERS PARKWAY, SUITE 240
NASHVILLE, TN 37210
CONTACT: RICKY WIMBERLEY
CELL PHONE: 731 571 2600
Email: RICKY.WIMBERLEY@ZAYO.COM

TELEPHONE/FIBER:
UNITED COMMUNICATIONS
120 TAYLOR STREET
CHAPEL HILL, TN 37034
CONTACT: TIM THOMPSON
CELL PHONE: 934 993 3871
Email: TIM.THOMPSON@GOUNITED.NET

TELEPHONE/FIBER:
AT&T
116 SOUTH CANNON AVE
MURFREESBORO, TN 37129
CONTACT: LEE KORNEGAY
OFFICE PHONE: 615 848 2082
CELL PHONE: 615 631 7221
Email: KK4096@ATT.COM

GAS:
MIDDLE TN NATURAL GAS
1030 W BROAD ST
SMITHVILLE, TN 37166
CONTACT: MATT STENNETT
OFFICE PHONE: 615 597 0515
Email: MSTENNETT@MTNG.COM

GAS:
MIDDLE TN NATURAL GAS
1030 W BROAD ST
SMITHVILLE, TN 37166
CONTACT: HELEN MORSE
OFFICE PHONE: 931 754 3516
Email: HMORSE@MTNG.COM



**STATE OF TENNESSEE
DEPARTMENT OF TRANSPORTATION**

**UTILITY NOTES
AND
UTILITY OWNERS**

TYPE	YEAR	PROJECT NO.	SHEET NO.
RESURF	2026	NH/HSIP-10(96)	T1

PAVEMENT EDGE DROP-OFF TRAFFIC CONTROL NOTES

A. DIFFERENCES IN ELEVATION BETWEEN ADJACENT TRAFFIC LANES OR TRAFFIC LANE AND SHOULDER WHERE THE TRAFFIC LANE IS BEING USED BY TRAFFIC, CAUSED BY BASE, PAVING OR RESURFACING:

1. DIFFERENCES IN ELEVATION BETWEEN ADJACENT ROADWAY ELEMENTS GREATER THAN 0.75 INCH AND NOT EXCEEDING 1.75 INCHES:
 - a. WARNING SIGNS, UNEVEN LANES (W8-11) AND/OR SHOULDER DROP-OFF WITH PLAQUE (W8-17 AND W8-17P), SHALL BE PLACED IN ADVANCE OF AND THROUGHOUT THE EXPOSED AREA. MAXIMUM SPACING BETWEEN SIGNS SHALL BE 2,000 FEET WITH A MINIMUM OF 2 SIGNS PER EXPOSED AREA. WHERE UNEVEN PAVEMENT IS ENCOUNTERED, SIGNS SHALL BE PLACED ON EACH SIDE OF THE ROADWAY.
 - b. DIFFERENCES IN ELEVATION BETWEEN ADJACENT TRAFFIC LANES BEING UTILIZED BY TRAFFIC CAUSED BY ADDED PAVEMENT SHALL BE ELIMINATED WITHIN THREE WORKDAYS.
 - c. DIFFERENCES IN ELEVATION BETWEEN ADJACENT TRAFFIC LANES BEING UTILIZED BY TRAFFIC CAUSED BY COLD PLANING SHALL BE ELIMINATED WITHIN THREE WORKDAYS.
 - d. WHEN THE DIFFERENCE IN ELEVATION IS BETWEEN THE TRAFFIC LANE BEING UTILIZED BY TRAFFIC AND SHOULDER THE DIFFERENCE IN ELEVATION SHALL BE ELIMINATED WITHIN SEVEN WORKDAYS AFTER THE CONDITION IS CREATED.
2. DIFFERENCES IN ELEVATION BETWEEN ADJACENT ROADWAY ELEMENTS GREATER THAN 1.75 INCHES AND NOT EXCEEDING 6 INCHES, TRAFFIC IS NOT TO BE ALLOWED TO TRAVERSE THIS DIFFERENCE IN ELEVATION.
 - a. SEPARATION SHALL BE ACCOMPLISHED BY DRUMS, BARRICADES OR OTHER APPROVED DEVICES IN ACCORDANCE WITH THE FOLLOWING:
 - (1) WHERE POSTED SPEEDS ARE 50 MPH OR GREATER, SPACING OF THE PROTECTIVE DEVICES SHALL NOT EXCEED 100 FEET.
 - (2) WHERE POSTED SPEEDS ARE LESS THAN 50 MPH, THE MAXIMUM SPACING OF THE PROTECTIVE DEVICES IN FEET SHALL NOT EXCEED TWICE THE POSTED SPEED IN MILES PER HOUR OR 50 FEET, WHICHEVER SPACING IS GREATER.
 - b. IF THE DIFFERENCE IN ELEVATION IS ELIMINATED OR DECREASED TO 2 INCHES OR LESS BY THE END OF EACH WORKDAY, CONES MAY BE USED DURING DAYLIGHT HOURS IN LIEU OF DRUMS, BARRICADES OR OTHER APPROVED PROTECTIVE DEVICES MENTIONED IN PARAGRAPH a, PROVIDED WARNING SIGNS ARE ERECTED. WARNING SIGNS (UNEVEN LANES AND/OR SHOULDER DROP-OFF) SHALL BE PLACED IN ADVANCE OF AND THROUGHOUT THE EXPOSED AREA. MAXIMUM SPACING BETWEEN SIGNS SHALL BE 2,000 FEET WITH A MINIMUM OF 2 SIGNS PER EXPOSED AREA. WHERE UNEVEN PAVEMENT IS ENCOUNTERED, SIGNS SHALL BE PLACED ON EACH SIDE OF THE ROADWAY.
 - c. WHEN THE DIFFERENCE IN ELEVATION IS BETWEEN THE THROUGH TRAFFIC LANE AND THE SHOULDER AND THE ELEVATION DIFFERENCE IS LESS THAN 3 INCHES, THE CONTRACTOR MAY USE WARNING SIGNS AND/OR PROTECTIVE DEVICES AS APPLICABLE AND APPROVED BY THE REGIONAL TRAFFIC ENGINEER. SEE PARAGRAPH a REGARDING USE OF DRUMS, BARRICADES OR OTHER APPROVED PROTECTIVE DEVICES. WARNING SIGNS (UNEVEN LANES AND/OR SHOULDER DROP-OFF) WILL BE PLACED IN ADVANCE OF AND THROUGHOUT THE EXPOSED AREA. MAXIMUM SPACING BETWEEN SIGNS SHALL BE 2,000 FEET WITH A MINIMUM OF 2 SIGNS PER EXPOSED AREA. WHERE UNEVEN PAVEMENT IS ENCOUNTERED, SIGNS SHALL BE PLACED ON EACH SIDE OF THE ROADWAY.

IN THESE SITUATIONS, THE CONTRACTOR SHALL LIMIT HIS OPERATIONS TO ONE WORK ZONE NOT EXCEEDING 2 MILES IN LENGTH UNLESS OTHERWISE NOTED ON THE PLANS OR APPROVED BY THE ENGINEER. ONCE THE CONTRACTOR BEGINS WORK IN A WORK ZONE, A CONTINUOUS OPERATION SHALL BE MAINTAINED UNTIL THE DIFFERENCE IN ELEVATION IS ELIMINATED. SIMULTANEOUS WORK ON SEPARATE ROADWAYS OF DIVIDED HIGHWAYS WILL BE CONSIDERED INDEPENDENTLY IN REGARD TO RESTRICTION OF WORK ZONE ACTIVITY.

3. DIFFERENCES IN ELEVATION BETWEEN ADJACENT ROADWAY ELEMENTS GREATER THAN 6 INCHES BUT NOT EXCEEDING 18 INCHES, THE CONTRACTOR, WITH THE ENGINEER'S APPROVAL, MAY UTILIZE ONE OF THE FOLLOWING:

- a. THE CONTRACTOR SHALL ACCOMPLISH SEPARATION BY DRUMS, BARRICADES OR OTHER APPROVED DEVICES IN ACCORDANCE WITH THE FOLLOWING:
 - (1) WHERE POSTED SPEEDS ARE 50 MPH OR GREATER, SPACING OF THE PROTECTIVE DEVICES SHALL NOT EXCEED 100 FEET.
 - (2) WHERE POSTED SPEEDS ARE LESS THAN 50 MPH, THE MAXIMUM SPACING OF THE PROTECTIVE DEVICES IN FEET SHALL NOT EXCEED TWICE THE POSTED SPEED IN MILES PER HOUR OR 50 FEET, WHICHEVER SPACING IS GREATER.

IN ORDER TO USE THIS METHOD, THE CONTRACTOR MUST REDUCE THE DIFFERENCE IN ELEVATION TO 6 INCHES OR LESS BY THE END OF THE WORKDAY THAT THE CONDITION IS CREATED.

- b. THE CONTRACTOR SHALL PROVIDE DRUMS, BARRICADES OR OTHER APPROVED SEPARATION DEVICES AS SPECIFIED IN PARAGRAPH a, AND CONSTRUCT A STONE WEDGE WITH A 4:1 SLOPE, OR FLATTER, TO ELIMINATE THE VERTICAL OFFSET IF THE LOWER ELEVATION IS AT OR BELOW SUBGRADE AT THE END OF EACH DAY.
- c. THE CONTRACTOR SHALL PROVIDE DRUMS, BARRICADES OR OTHER APPROVED SEPARATION DEVICES AS SPECIFIED IN PARAGRAPH a AND IF THE LOWER ELEVATION IS BASE STONE OR ASPHALT PAVEMENT, PLACEMENT OF SUBSEQUENT LAYERS OF PAVEMENT MUST BEGIN THE NEXT WORK DAY AND PROGRESS CONTINUOUSLY UNTIL THE DIFFERENCE IN ELEVATION IS ELIMINATED OR REDUCED TO SIX INCHES OR LESS.
- d. THE CONTRACTOR SHALL PROVIDE SEPARATION BY PORTABLE BARRIER RAIL.

FOR PRECEDING CONDITIONS a, b, AND c, THE CONTRACTOR SHALL USE THE SHOULDER DROP-OFF WARNING SIGN WITH PLAQUE (W8-17 AND W8-17P). IT SHALL BE PLACED IN ADVANCE OF AND THROUGHOUT THE EXPOSED AREA. MAXIMUM SPACING BETWEEN THE SIGNS SHALL BE 2,000 FEET WITH A MINIMUM OF 2 SIGNS PER EXPOSED AREA. IN THESE SITUATIONS, THE CONTRACTOR SHALL LIMIT HIS OPERATIONS TO ONE WORK ZONE NOT EXCEEDING 1 MILE IN LENGTH UNLESS OTHERWISE NOTED ON THE PLANS OR APPROVED BY THE ENGINEER. ONCE THE CONTRACTOR BEGINS WORK IN A WORK ZONE, A CONTINUOUS OPERATION SHALL BE MAINTAINED UNTIL THE DIFFERENCE IS ELIMINATED. SIMULTANEOUS WORK ON SEPARATE ROADWAYS OF DIVIDED HIGHWAYS WILL BE CONSIDERED INDEPENDENTLY IN REGARD TO RESTRICTION OF WORK ZONE ACTIVITY.

4. FOR DIFFERENCES IN ELEVATION BETWEEN ADJACENT ROADWAY ELEMENTS GREATER THAN 18 INCHES.

SEPARATION WILL BE PROVIDED BY USE OF PORTABLE BARRIER RAIL.

IN THIS SITUATION THE CONTRACTOR SHALL LIMIT HIS OPERATIONS TO ONE WORK ZONE NOT EXCEEDING 1 MILE IN LENGTH UNLESS OTHERWISE NOTED ON THE PLANS OR APPROVED BY THE ENGINEER. ONCE THE CONTRACTOR BEGINS WORK IN A WORK ZONE, A CONTINUOUS OPERATION SHALL BE MAINTAINED UNTIL THE DIFFERENCE IN ELEVATION IS ELIMINATED. SIMULTANEOUS WORK ON SEPARATE ROADWAYS OF DIVIDED HIGHWAYS WILL BE CONSIDERED INDEPENDENTLY IN REGARD TO RESTRICTION OF WORK ZONE ACTIVITY.

B. IF THE DIFFERENCE IN ELEVATION IS WITHIN 30 FEET OF THE NEAREST TRAFFIC LANE BEING USED BY TRAFFIC CAUSED BY GRADING, EXCAVATION FOR UTILITIES, DRAINAGE STRUCTURES, UNDERCUTTING, ETC.:

1. IF THE DIFFERENCE IN ELEVATION IS WITHIN 8 FEET OF THE NEAREST TRAFFIC LANE WITH DIFFERENCE IN ELEVATION GREATER THAN 3/4 INCH AND NOT EXCEEDING 2 INCHES.
 - a. WARNING SIGNS (UNEVEN LANES AND/OR SHOULDER DROP-OFF) SHALL BE PLACED IN ADVANCE OF AND THROUGHOUT THE EXPOSED AREA. MAXIMUM SPACING BETWEEN SIGNS SHALL BE 2,000 FEET WITH A MINIMUM OF 2 SIGNS PER EXPOSED AREA. WHERE UNEVEN PAVEMENT IS ENCOUNTERED, SIGNS SHALL BE PLACED ON EACH SIDE OF THE ROADWAY.
2. IF THE DIFFERENCE IN ELEVATION IS WITHIN 8 FEET OF THE NEAREST TRAFFIC LANE WITH DIFFERENCE IN ELEVATION GREATER THAN 2 INCHES AND NOT EXCEEDING 6 INCHES:
 - a. SEPARATION SHALL BE ACCOMPLISHED BY DRUMS, BARRICADES OR OTHER APPROVED DEVICES IN ACCORDANCE WITH THE FOLLOWING:
 - (1) WHERE POSTED SPEEDS ARE 50 MPH OR GREATER, SPACING OF THE PROTECTIVE DEVICES SHALL NOT EXCEED 100 FEET.
 - (2) WHERE POSTED SPEEDS ARE LESS THAN 50 MPH THE MAXIMUM SPACING OF THE PROTECTIVE DEVICES IN FEET SHALL NOT EXCEED TWICE THE POSTED SPEED IN MILES PER HOUR OR 50 FEET, WHICHEVER SPACING IS GREATER.
3. IF THE DIFFERENCE IN ELEVATION IS WITHIN 8 FEET OF THE NEAREST TRAFFIC LANE WITH DIFFERENCE IN ELEVATION GREATER THAN 6 INCHES:
 - a. SEPARATION SHALL BE ACCOMPLISHED BY DRUMS, BARRICADES OR OTHER APPROVED DEVICES IN ACCORDANCE WITH THE FOLLOWING:
 - (1) WHERE POSTED SPEEDS ARE 50 MPH OR GREATER, SPACING OF THE PROTECTIVE DEVICES SHALL NOT EXCEED 100 FEET.
 - (2) WHERE POSTED SPEEDS ARE LESS THAN 50 MPH THE MAXIMUM SPACING OF THE PROTECTIVE DEVICES IN FEET SHALL NOT EXCEED TWICE THE POSTED SPEED IN MILES PER HOUR OR 50 FEET, WHICHEVER SPACING IS GREATER.
 - b. ELIMINATE VERTICAL OFFSET BY CONSTRUCTING A STONE WEDGE OR GRADING TO A 4:1 SLOPE, OR FLATTER, OR USE PORTABLE BARRIER RAIL.


THE CONTRACTOR SHALL SCHEDULE THE WORK SO AS TO MINIMIZE THE TIME TRAFFIC IS EXPOSED TO AN ELEVATION DIFFERENCE. ONCE THE CONTRACTOR BEGINS AN ACTIVITY THAT CREATES AN ELEVATION DIFFERENCE WITHIN 8 FEET OF A TRAFFIC LANE, THE ACTIVITY SHALL BE PURSUED AS A CONTINUOUS OPERATION UNTIL THE ELEVATION DIFFERENCE IS ELIMINATED.

C. IF THE DIFFERENCE IN ELEVATION IS FARTHER THAN 8 FEET FROM THE NEAREST TRAFFIC LANE BUT NOT MORE THAN 30 FEET FROM THE NEAREST TRAFFIC LANE:

SEPARATION SHALL BE ACCOMPLISHED BY DRUMS, BARRICADES OR OTHER APPROVED DEVICES IN ACCORDANCE WITH THE FOLLOWING:

1. WHERE POSTED SPEEDS ARE 50 MPH OR GREATER, SPACING OF THE PROTECTIVE DEVICES SHALL NOT EXCEED 100 FEET.
2. WHERE POSTED SPEEDS ARE LESS THAN 50 MPH, THE MAXIMUM SPACING OF THE PROTECTIVE DEVICES IN FEET SHALL NOT EXCEED TWICE THE POSTED SPEED IN MILES PER HOUR OR 50 FEET, WHICHEVER SPACING IS GREATER.

THE CONTRACTOR SHALL SCHEDULE THE WORK SO AS TO MINIMIZE THE TIME TRAFFIC IS EXPOSED TO AN ELEVATION DIFFERENCE. ONCE THE CONTRACTOR BEGINS AN ACTIVITY THAT CREATES AN ELEVATION DIFFERENCE, THE ACTIVITY SHALL BE PURSUED AS A CONTINUOUS OPERATION UNTIL THE ELEVATION DIFFERENCE IS ELIMINATED.



**STATE OF TENNESSEE
DEPARTMENT OF TRANSPORTATION**

**PAVEMENT EDGE
DROP-OFF NOTES
FOR
TRAFFIC CONTROL**